

**NOTICE!!**

**These documents have been scanned!**

**Do not place un-scanned documents beneath this notice!**

**Do not remove this notice from this file!**

GPO Jacket No. 560-102  
Print Order 61540  
Rise Business Services, LLC  
Job=AZ15 7/11/2019



Box Number= AZ15156



Claim Begin-End: AMC395633-AMC395634

**1 Initial Receipt**



AZ15156-7

AMC352947-AMC445064

United States Department of the Interior  
 Bureau of Land Management  
 BUSINESS & SUPPORT SVCS DIV  
 ONE N CENTRAL AVE SUITE 800  
 PHOENIX, AZ 85004 -4427  
 Phone: (602) 417-9200

Receipt

No: 1839495

<b>Transaction #:</b> 1898882		<b>ENTERED INTO COMPUTER</b>	
<b>Date of Transaction:</b> 12/15/2008			
<b>CUSTOMER:</b>	RAMON VALENZUELA 4718 W PARADISE LN GLENDALE, AZ 85306-2633 US	1-7-2009	PB

LINE #	QTY	DESCRIPTION	REMARKS	UNIT PRICE	TOTAL
1	2.00	LOCATABLE MINERALS / MINING CLAIMS- NEW, UNADJUD, ONE OR MORE AUTH NOS / NEW MINING CLAIM PROCESSING FEE \$15 <b>CASES:</b> AMC395633/\$15.00, AMC395634/\$15.00		- n/a -	30.00
2	2.00	LOCATABLE MINERALS / MINING CLAIMS- NEW, UNADJUD, ONE OR MORE AUTH NOS / NEW MINING CLAIM LOCATION FEE \$30 <b>CASES:</b> AMC395633/\$30.00, AMC395634/\$30.00		- n/a -	60.00
3	2.00	LOCATABLE MINERALS / MINING CLAIMS- NEW, UNADJUD, ONE OR MORE AUTH NOS / NEW MINING CLM MAINT FEE \$125 (1993 <b>CASES:</b> AMC395633/\$125.00, AMC395634/\$125.00		- n/a -	250.00
<b>TOTAL:</b>					<b>\$340.00</b>

PAYMENT INFORMATION			
1	<b>AMOUNT:</b>	340.00	<b>POSTMARKED:</b> N/A
	<b>TYPE:</b>	CASH	<b>RECEIVED:</b> 12/15/2008
	<b>NAME:</b>	VALENZUELA, RAMON 4718 W PARADISE LN GLENDALE AZ 85306-2633 US	

REMARKS

This receipt was generated by the automated BLM Collections and Billing System and is a paper representation of a portion of the official electronic record contained therein.

**NOTICE!!**

**These documents have been scanned!**

**Do not place un-scanned documents beneath this notice!**

**Do not remove this notice from this file!**

GPO Jacket No. 560-102  
Print Order 61540  
Rise Business Services, LLC  
Job=AZ15 7/11/2019



Box Number= AZ15156



Claim Begin-End: AMC395633-AMC395634

**2 Correspondence**



AZ15156-7

AMC352947-AMC445064

**SENDER: COMPLETE THIS SECTION**

- Complete items 1, 2, and 3.
- Print your name and address on the reverse so that we can return the card to you.
- Attach this card to the back of the mailpiece, or on the front if space permits.

MAR 19 2019

1. Article Addressed to:

**RAMON VALENZUELA JR**  
**KATHY A TONYAN**  
**4718 W PARADISE LN**  
**GLENDAL, AZ 85306-2633**  
**9200/PB/AMC395633**



9590 9402 1933 6123 0045 92

2. Article Number (Transfer from service label)

7016 1970 0001 0106 6179

**COMPLETE THIS SECTION ON DELIVERY**

A. Signature

X

 Agent Addressee

B. Received by (Printed Name)

C. Date of Delivery

Ramon Valenzuela

3-22-19



D. Is delivery address different from item 1?  YesIf YES, enter delivery address below:  No

3. Service Type

- Adult Signature
- Adult Signature Restricted Delivery
- Certified Mail®
- Certified Mail Restricted Delivery
- Collect on Delivery
- Collect on Delivery Restricted Delivery
- Insured Mail
- Insured Mail Restricted Delivery (over \$500)
- Priority Mail Express®
- Registered Mail™
- Registered Mail Restricted Delivery
- Return Receipt for Merchandise
- Signature Confirmation™
- Signature Confirmation Restricted Delivery



USPS TRACKING#



First-Class Mail  
Postage & Fees Paid  
USPS  
Permit No. G-10

9590 9402 1933 6103 0045 92

United States  
Postal Service

RECEIVED  
BLM AZ STATE OFF

2019 MAR 25 P 3:04  
PHOENIX, ARIZONA

• Sender: Please print your name, address, and ZIP+4® in this box•  
  
UNITED STATES  
DEPARTMENT OF THE INTERIOR  
Bureau of Land Management  
Arizona State Office  
One N. Central Avenue, Suite 800  
Phoenix, AZ 85004-4427



**SENDER: COMPLETE THIS SECTION**

- Complete items 1, 2, and 3.
- Print your name and address on the reverse so that we can return the card to you.
- Attach this card to the back of the mailpiece, or on the front if space permits.

1. Article Addressed to:

**VERONICA DAMOUTH**  
**36374 62<sup>ND</sup> ST**  
**BANGOR, MI 49013-9676**  
**9200/PB/AMC395633**



9590 9402 2007 6123 0931 84

2. Article Number (Transfer from service label)

7016 1970 0001 0106 6162

**COMPLETE THIS SECTION ON DELIVERY**

A. Signature

**X**
 Agent Addressee

B. Received by (Printed Name)

C. Date of Delivery

 D. Is delivery address different from item 1?  Yes  
 If YES, enter delivery address below:  No


3. Service Type

- Adult Signature
- Adult Signature Restricted Delivery
- Certified Mail®
- Certified Mail Restricted Delivery
- Collect on Delivery
- Collect on Delivery Restricted Delivery
- Insured Mail
- Insured Mail Restricted Delivery (over \$500)

- Priority Mail Express®
- Registered Mail™
- Registered Mail Restricted Delivery
- Return Receipt for Merchandise
- Signature Confirmation™
- Signature Confirmation Restricted Delivery


USPS TRACKING#

GRAND RAPIDS



9590 9402 2007 6123 0931 84

9590 9402 2007 6123 0931 84



First-Class Mail  
Postage & Fees Paid  
USPS  
Permit No. G-10

United States  
Postal Service

RECEIVED  
BLM AZ STATE OFFICE

• Sender Please print your name, address, and ZIP+4® in this box•  
  
UNITED STATES  
DEPARTMENT OF THE INTERIOR  
Bureau of Land Management  
Arizona State Office  
One N. Central Avenue, Suite 800  
Phoenix, AZ 85004-4427

2019 APR -8 P 30  
PHOENIX, ARIZONA





# United States Department of the Interior

BUREAU OF LAND MANAGEMENT  
Arizona State Office  
One North Central Avenue, Suite 800  
Phoenix, Arizona 85004-4427  
www.blm.gov/az/



March 19, 2019

In Reply Refer To:  
3800 (9200) PB  
AMC395633

CERTIFIED MAIL – RETURN RECEIPT REQUESTED

### NOTICE

VERONICA DAMOUTH :  
36374 62<sup>ND</sup> ST :  
BANGOR, MI 49013-9676 :  
CMRRR No. 7016 1970 0001 0106 6162 :

RAMON VALENZUELA JR :  
KATHY A TONYAN :  
4718 W PARADISE LN :  
GLENDALE, AZ 85306-2633 :  
CMRRR No. 7016 1970 0001 0106 6179 :

CHRISTINE M VALENZUELA :  
5303 W SHEENA DR :  
GLENDALE, AZ 85306-4724 :  
CMRRR No. 7016 1970 0001 0106 6186 :

MICHAEL VALENZUELA :  
2310 W KACHINA TRAIL :  
PHOENIX, AZ 85041-9550 :  
CMRRR No. 7016 1970 0001 0106 6193 :

This Decision Affects Those Claims  
Shown in the Block Below.

---

AMC395633; AMC395634  
NSBII; RANCHO DELUXE

---

*4/20/19 - CORRECTED DEED  
RECEIVED & PROCESSED.  
PB*

### Transfer(s) Not Processed

A conveyance document to transfer ownership of the mining claims listed above was received by the Bureau of Land Management (BLM) Arizona State Office. The transfers of ownership cannot be processed for the following reason:



The AMC serial number listed as AMC395364 on the conveyance document does not match the claim name RANCHO DELUXE. According to our records, AMC395364 (MJB#1) is a closed claim.

If appropriate, please submit a corrected conveyance document, required documents, or additional fees, within 30 days of your receipt of this notice. If the required information is not received within the 30-day timeframe, no further action will be taken, and the BLM will retain the non-refundable processing fees submitted.

If additional information is required, please contact Pauline Brown at 602-417-9360. Please include your AMC serial number(s) on all correspondence.

A handwritten signature in black ink that reads "Rick Selbach".

Rick Selbach  
Acting Deputy State Director  
Lands, Minerals and Energy Division

Enclosure

PHOENIX AZ 852

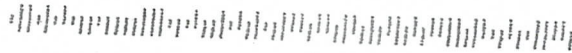
04 007 0019 0001



ENCLOSURE

Ramon Valenzuela  
4718 W Paradise Lane  
Glendale, AZ  
85306


05906-260010



To BLM PhX office \_\_\_\_\_ Date \_\_\_\_\_

I Veronica Damoth would like  
to make a transfer of  
Interest of all my late husbands  
Lanny J Damoth's mining  
claims to an existing group  
Mining claim owner named  
Michael Valenzuela  
These mining claims are  
as follows NSBT AMC #395633  
and Rancho Delux AMC 395364 - WRONG AMC Number PG

Thank you  
*Veronica Damoth*



SUBSCRIBED AND SWORN TO BEFORE ME  
THIS 4<sup>th</sup> DAY OF Dec 2013  
*[Signature]*  
NOTARY PUBLIC

PHOENIX, ARIZONA

2018 DEC - 7 A 11: 18

RECEIVED  
BLM AZ STATE OFFICE

# 4328274

*P. Brown*  
*3-19-19*  
*AD-affected*  
*3/19/19*  
*RS/td*  
*3/19/19*

March 19, 2019

In Reply Refer To:  
3800 (9200) PB  
AMC395633

CERTIFIED MAIL – RETURN RECEIPT REQUESTED

NOTICE

VERONICA DAMOUTH  
36374 62<sup>ND</sup> ST  
BANGOR, MI 49013-9676  
CMRRR No. 7016 1970 0001 0106 6162

This Decision Affects Those Claims  
Shown in the Block Below.

RAMON VALENZUELA JR  
KATHY A TONYAN  
4718 W PARADISE LN  
GLENDALE, AZ 85306-2633  
CMRRR No. 7016 1970 0001 0106 6179

CHRISTINE M VALENZUELA  
5303 W SHEENA DR  
GLENDALE, AZ 85306-4724  
CMRRR No. 7016 1970 0001 0106 6186

MICHAEL VALENZUELA  
2310 W KACHINA TRAIL  
PHOENIX, AZ 85041-9550  
CMRRR No. 7016 1970 0001 0106 6193

---

AMC395633; AMC395634  
NSBII; RANCHO DELUXE

---

Transfer(s) Not Processed

A conveyance document to transfer ownership of the mining claims listed above was received by the Bureau of Land Management (BLM) Arizona State Office. The transfers of ownership cannot be processed for the following reason:

The AMC serial number listed as AMC395364 on the conveyance document does not match the claim name RANCHO DELUXE. According to our records, AMC395364 (MJB#1) is a closed claim.

If appropriate, please submit a corrected conveyance document, required documents, or additional fees, within 30 days of your receipt of this notice. If the required information is not received within the 30-day timeframe, no further action will be taken, and the BLM will retain the non-refundable processing fees submitted.

If additional information is required, please contact Pauline Brown at 602-417-9360. Please include your AMC serial number(s) on all correspondence.

/S/ RICK SELBACH

Rick Selbach  
Acting Deputy State Director  
Lands, Minerals and Energy Division

Enclosure

9200:PBrown:x9360:3/19/19: AMC395634-Transfer not processed

**CERTIFIED MAIL®**

**UNITED STATES  
DEPARTMENT OF THE INTERIOR**

Bureau of Land Management  
Arizona State Office  
1 North Central Avenue, Suite 800  
Phoenix, Arizona 85004

Official Business  
Penalty for Private Use, \$300

RECEIVED  
BLM AZ STATE OFFICE  
2019 APR 12 P 12:58  
PHOENIX, ARIZONA

*Lw@gate  
3/22 03*

PHOENIX  
AZ 852  
20 MAR '19  
PM 5 L



7016 1970 0001 0106 6186

CHRISTINE M VALENZUELA  
5303 W SHEENA DR  
GLENDALE AZ 85306-4724

neopost  
03/20/2019  
**US POSTAGE**



FIRST-CLASS MAIL

**\$06.80<sup>00</sup>**


US OFFICIAL MAIL  
\$300 Penalty  
For Private Use  
ZIP 85004  
041L11101433

NIXIE 850 DE 1 0004/10/19

RETURN TO SENDER  
UNCLAIMED  
UNABLE TO FORWARD

UNC  
85306-472400  
85306-472400

BC: 85004442700 \*2214-08343-20-36



PLACE STICKER AT TOP OF ENVELOPE TO THE RIGHT  
OF THE RETURN ADDRESS, FOLD AT DOTTED LINE

**SENDER: COMPLETE THIS SECTION**

- Complete items 1, 2, and 3.
- Print your name and address on the reverse so that we can return the card to you.
- Attach this card to the back of the mailpiece, or on the front if space permits.

MAR 19 2019

1. Article Addressed to:

**CHRISTINE M VALENZUELA**  
**5303 W SHEENA DR**  
**GLENDAL, AZ 85306-4724**  
**9200/PB/AMC395633**



9590 9402 2007 6123 0931 60

2. Article Number (Transfer from service label)

7016 1970 0001 0106 6186

**COMPLETE THIS SECTION ON DELIVERY**

A. Signature

X

- Agent
- Addressee

B. Received by (Printed Name)

C. Date of Delivery

D. Is delivery address different from item 1?  Yes  
 If YES, enter delivery address below:  No

3. Service Type

- Adult Signature
- Adult Signature Restricted Delivery
- Certified Mail®
- Certified Mail Restricted Delivery
- Collect on Delivery
- Collect on Delivery Restricted Delivery
- Insured Mail
- Insured Mail Restricted Delivery (over \$500)
- Priority Mail Express®
- Registered Mail™
- Registered Mail Restricted Delivery
- Return Receipt for Merchandise
- Signature Confirmation™
- Signature Confirmation Restricted Delivery

**SENDER: COMPLETE THIS SECTION**

- Complete items 1, 2, and 3.
- Print your name and address on the reverse so that we can return the card to you.
- Attach this card to the back of the mailpiece, or on the front if space permits.

1. Article Addressed to:

**CHRISTINE M VALENZUELA**  
**5303 W SHEENA DR**  
**GLENDAL, AZ 85306-4724**  
**9200/PB/AMC395633**



9590 9402 2007 6123 0931 60

2. Article Number (Transfer from service label)

7016 1970 0001 0106 6186

PS Form 3811, July 2015 PSN 7530-02-000-9053

**COMPLETE THIS SECTION ON DELIVERY**

A. Signature

X

- Agent
- Addressee

B. Received by (Printed Name)

C. Date of Delivery

D. Is delivery address different from item 1?  Yes  
 If YES, enter delivery address below:  No

3. Service Type

- Adult Signature
- Adult Signature Restricted Delivery
- Certified Mail®
- Certified Mail Restricted Delivery
- Collect on Delivery
- Collect on Delivery Restricted Delivery
- Insured Mail
- Insured Mail Restricted Delivery (over \$500)
- Priority Mail Express®
- Registered Mail™
- Registered Mail Restricted Delivery
- Return Receipt for Merchandise
- Signature Confirmation™
- Signature Confirmation Restricted Delivery


Domestic Return Receipt

**CERTIFIED MAIL®**

**UNITED STATES  
DEPARTMENT OF THE INTERIOR**

Bureau of Land Management  
 Arizona State Office  
 1 North Central Avenue, Suite 800  
 Phoenix, Arizona 85004

Official Business  
 Penalty for Private Use, \$300



7016 1970 0001 0106 6186

PHOENIX  
 AZ 850  
 20 MAR '19  
 4724

neopost  
 03/20/2019  
**US POSTAGE**

FIRST-CLASS MAIL

**\$06.80<sup>00</sup>**

US OFFICIAL MAIL  
 \$300 Penalty  
 For Private Use  
 ZIP 85004  
 041L11101433



RECEIVED  
 BLM ARIZONA STATE OFFICE  
 2019 APR 12 P 12:58  
 PHOENIX, ARIZONA

*W@gate  
 3/22/19*


**CHRISTINE M VALENZUELA**  
**5303 W SHEENA DR**  
**GLENDAL, AZ 85306-4724**

PHOENIX AZ 850 DE 1 0004/10/19

RETURN TO SENDER  
 UNCLAIMED  
 UNABLE TO FORWARD

UNC  
 85306-472403

BC: 85004442700 \*2214-08343-20-36



**CERTIFIED MAIL**

PHOENIX

**UNITED STATES  
DEPARTMENT OF THE INTERIOR**

Bureau of Land Management  
Arizona State Office  
1 North Central Avenue, Suite 800  
Phoenix, Arizona 85004

AZ9200/PB  
Official Business  
Penalty for Private Use, \$300



7016 1970 0001 0106 6193

AZ 852  
20 MAR '19  
PHOENIX

neopost  
03/20/2019  
**US POSTAGE**

FIRST-CLASS MAIL

**\$06.80<sup>00</sup>**

US OFFICIAL MAIL  
\$300 Penalty  
For Private Use  
ZIP 85004  
041L11101433



MICHAEL VALENZUELA  
2310 W KACHINA TRAIL  
PHOENIX


PHOENIX, ARIZONA  
2019 APR -1 P 3:30  
RECEIVED

NIXIE 850 FE 1 0003/28/19

RETURN TO SENDER  
NOT DELIVERABLE AS ADDRESSED  
UNABLE TO FORWARD

BC: 85004442700 \*2214-08273-20-36

UTP  
85004442700





**SENDER: COMPLETE THIS SECTION**

- Complete items 1, 2, and 3.
- Print your name and address on the reverse so that we can return the card to you.
- Attach this card to the back of the mailpiece, or on the front if space permits.

1. Article Addressed to: MAR 19 2019

**MICHAEL VALENZUELA**  
**2310 W KACHINA TRAIL**  
**PHOENIX, AZ 85041 9550**  
**9200/PB/AMC395633**



9590 9402 2007 6123 0931 46

2. Article Number (Transfer from service label)

**7016 1970 0001 0106 6193**

**COMPLETE THIS SECTION ON DELIVERY**

A. Signature  
**X**  Agent  
 Addressee

B. Received by (Printed Name) C. Date of Delivery

D. Is delivery address different from item 1?  Yes  
 If YES, enter delivery address below:  No

3. Service Type
- |  |   |
|--|---|
| <input type="checkbox"/> Adult Signature                               | <input type="checkbox"/> Priority Mail Express®                     |
| <input type="checkbox"/> Adult Signature Restricted Delivery           | <input type="checkbox"/> Registered Mail™                           |
| <input checked="" type="checkbox"/> Certified Mail®                    | <input type="checkbox"/> Registered Mail Restricted Delivery        |
| <input type="checkbox"/> Certified Mail Restricted Delivery            | <input checked="" type="checkbox"/> Return Receipt for Merchandise  |
| <input type="checkbox"/> Collect on Delivery                           | <input type="checkbox"/> Signature Confirmation™                    |
| <input type="checkbox"/> Collect on Delivery Restricted Delivery       | <input type="checkbox"/> Signature Confirmation Restricted Delivery |
| <input type="checkbox"/> Insured Mail                                  |   |
| <input type="checkbox"/> Insured Mail Restricted Delivery (over \$500) |   |

**SENDER: COMPLETE THIS SECTION**

- Complete items 1, 2, and 3.
- Print your name and address on the reverse so that we can return the card to you.
- Attach this card to the back of the mailpiece, or on the front if space permits.

1. Article Addressed to:

MAR 19 2019  
**MICHAEL VALENZUELA**  
**2310 W KACHINA TRAIL**  
**PHOENIX, AZ 85041-9550**  
**9200/PB/AMC395633**



9590 9402 2007 6123 0931 46

2. Article Number (Transfer from service label)

7016 1970 0001 0106 6193

PS Form 3811, July 2015 PSN 7530-02-000-9053

**COMPLETE THIS SECTION ON DELIVERY**

A. Signature

X

- Agent
- Addressee

B. Received by (Printed Name)

C. Date of Delivery

D. Is delivery address different from item 1?  Yes  
 If YES, enter delivery address below:  No

3. Service Type

- Adult Signature
- Adult Signature Restricted Delivery
- Certified Mail®
- Certified Mail Restricted Delivery
- Collect on Delivery
- Collect on Delivery Restricted Delivery
- Insured Mail
- Insured Mail Restricted Delivery (over \$500)
- Priority Mail Express®
- Registered Mail™
- Registered Mail Restricted Delivery
- Return Receipt for Merchandise
- Signature Confirmation™
- Signature Confirmation Restricted Delivery


Domestic Return Receipt

**UNITED STATES**  
**DEPARTMENT OF THE INTERIOR**

Bureau of Land Management  
 Arizona State Office  
 1 North Central Avenue, Suite 800  
 Phoenix, Arizona 85004

AZ9200/PB  
 Official Business  
 Penalty for Private Use, \$300

**CERTIFIED MAIL®**



7016 1970 0001 0106 6193

~~PHOENIX~~  
 852  
 MAR '19  
 1981

**MICHAEL VALENZUELA**  
**2310 W KACHINA TRAIL**  
**PHOENIX**

neopost  
 03/20/2019  
**US POSTAGE**

FIRST-CLASS MAIL

**\$06.80<sup>00</sup>**  
 US OFFICIAL MAIL  
 \$300 Penalty  
 For Private Use  
 ZIP 85004  
 041L11101433



PHOENIX, ARIZONA  
 2019 APR -1 P 3:30  
 RECEIVED

NIXIE 850 PE 1 00003/28/19

RETURN TO SENDER  
 NOT DELIVERABLE AS ADDRESSED  
 UNABLE TO FORWARD

BC: 85004442700 \*2214-05273-20-36

UTP  
 85041-9550-70



# United States Department of the Interior

BUREAU OF LAND MANAGEMENT

Arizona State Office

One North Central Avenue, Suite 800

Phoenix, Arizona 85004-4427

[www.blm.gov/az/](http://www.blm.gov/az/)



In Reply Refer To:

3800 (9200) PB

AMC395633

OCT 03 2018

CERTIFIED MAIL - RETURN RECEIPT REQUESTED No. 9214 8901 9403 8373 5652 45

## NOTICE

RAMON VALENZUELA JR and KATHY A. TONYAN : This Notice Affects Those Claims  
4718 W PARADISE LN : Shown in the Block Below.  
GLENDALE, AZ 85306-2633 :

---

AMC395633, AMC395634  
NSB II; RANCHO DELUXE

---

### Maintenance Fee Waiver Held for Rejection

This office received the Maintenance Fee Waiver Certification (waiver) for the above listed mining claim(s). The waiver is not properly completed and does not meet the annual filing requirements.

In accordance with 43 Code of Federal Regulations (CFR) 3835.10, the name, address, and original signatures of all owners of the mining claim must be included on the waiver form. Please correct the discrepancy as noted below:

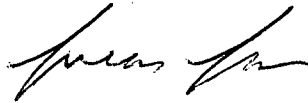
(1). When a claim owner grants signing authority to an agent, he/she must provide a properly Executed Notarized Power of Attorney document. The document must contain the claim owners' name, address and notarized signature. The execution date on the power of attorney must be current within 3 years.

(2). The hand written statement from Lanny Damouth is not notarized. You must obtain the original signature of Lanny Damouth on the enclosed waiver form, or submit a properly Executed Notarized Power of Attorney document from Lanny Damouth, granting Ramon Valenzuela Jr., authority to sign on his behalf.

In order to correct the defect in the waiver, per 43 CFR 3835.93, you must provide this office with the requested information within 60 days of your receipt of this notice. If you are unable to provide this information, you have the option of paying the annual maintenance fee of \$155 per claim (\$155 per 20 acres for placer claims larger than 20 acres). If we do not receive the requested corrections or the maintenance fees within the 60 day time frame, the claim(s) will be declared forfeited and closed.

If additional information is required, please contact Pauline Brown at 602-417-9360. Please include your AMC serial number(s) on all correspondence.

Sincerely,

A handwritten signature in black ink, appearing to read 'Lucas Lucero', written in a cursive style.

Lucas Lucero  
Deputy State Director  
Lands, Minerals and Energy Division

Date Produced: 10/08/2018

ConnectSuite Inc.:

The following is the delivery information for Certified Mail™/RRE item number 9214 8901 9403 8373 5652 45. Our records indicate that this item was delivered on 10/06/2018 at 03:54 p.m. in GLENDALE, AZ 85306. The scanned image of the recipient information is provided below.

Signature of Recipient :



Address of Recipient :



Thank you for selecting the Postal Service for your mailing needs. If you require additional assistance, please contact your local post office or Postal Service representative.

Sincerely,  
United States Postal Service

The customer reference number shown below is not validated or endorsed by the United States Postal Service. It is solely for customer use.

Customer Reference Number: C1020251.5902835



# United States Department of the Interior



BUREAU OF LAND MANAGEMENT

Arizona State Office

One North Central Avenue, Suite 800

Phoenix, Arizona 85004-4427

[www.blm.gov/az/](http://www.blm.gov/az/)

Oct 03 2018

In Reply Refer To:

3800 (9200) PB

AMC395633

CERTIFIED MAIL - RETURN RECEIPT REQUESTED No. 9214 8901 9403 8373 5651 84

## NOTICE

LANNY DAMOUTH	:	This Notice Affects Those Claims
4717 W PARADISE LN	:	Shown in the Block Below.
GLENDAL, AZ 85306-2632	:	

---

AMC395633, AMC395634  
NSB II; RANCHO DELUXE

---

### Maintenance Fee Waiver Held for Rejection

This office received the Maintenance Fee Waiver Certification (waiver) for the above listed mining claim(s). The waiver is not properly completed and does not meet the annual filing requirements.

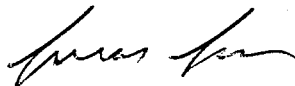
In accordance with 43 Code of Federal Regulations (CFR) 3835.10, the name, address, and original signatures of all owners of the mining claim must be included on the waiver form. Please correct the discrepancy as noted below:

- (1). When a claim owner grants signing authority to an agent, he/she must provide a properly Executed Notarized Power of Attorney document. The document must contain the claim owners' name, address and notarized signature. The execution date on the power of attorney must be current within 3 years.
- (2). The hand written statement from Lanny Damouth is not notarized. You must obtain the original signature of Lanny Damouth on the enclosed waiver form, or submit a properly Executed Notarized Power of Attorney document from Lanny Damouth, granting Ramon Valenzuela Jr., authority to sign on his behalf.

In order to correct the defect in the waiver, per 43 CFR 3835.93, you must provide this office with the requested information within 60 days of your receipt of this notice. If you are unable to provide this information, you have the option of paying the annual maintenance fee of \$155 per claim (\$155 per 20 acres for placer claims larger than 20 acres). If we do not receive the requested corrections or the maintenance fees within the 60 day time frame, the claim(s) will be declared forfeited and closed.

If additional information is required, please contact Pauline Brown at 602-417-9360. Please include your AMC serial number(s) on all correspondence.

Sincerely,

A handwritten signature in cursive script, appearing to read "Lucas Lucero".

Lucas Lucero  
Deputy State Director  
Lands, Minerals and Energy Division




**Return address:**

US DEPARTMENT OF THE INTERIOR  
BUREAU OF LAND MANAGEMENT  
1 N CENTRAL AVE STE 800  
PHOENIX, AZ 85004

**Recipient address:**

LANNY DAMOUTH  
4717 W PARADISE LN  
GLENDALE AZ 85306-2632

USPS CERTIFIED MAIL



9214 8901 9403 8373 5651 84

**USPS Tracking Label Number: 9214 8901 9403 8373 5651 84**

USPS Tracking History	Postal Facility	ZIP	Date	Time
PRE-SHIPMENT INFO SENT USPS AWAITS ITEM		PHOENIX,AZ 85004		10/02/2018 15:17
ORIGIN ACCEPTANCE		PHOENIX,AZ 85004		10/04/2018 22:22
PROCESSED THROUGH USPS FACILITY		PHOENIX,AZ 85026		10/04/2018 23:37
PROCESSED THROUGH USPS FACILITY		PHOENIX,AZ 85026		10/05/2018 00:17
ARRIVAL AT UNIT		PHOENIX,AZ 85034		10/05/2018 06:23
DEPART USPS FACILITY		PHOENIX,AZ 85026		10/05/2018 08:17
UNABLE TO DELIVER PROBLEM WITH ADDRESS		PHOENIX,AZ 85034		10/05/2018 10:06
ARRIVAL AT UNIT		GLENDALE,AZ 85302		10/09/2018 06:56
SORTING/PROCESSING COMPLETE		GLENDALE,AZ 85302		10/09/2018 07:32
OUT FOR DELIVERY		GLENDALE,AZ 85302		10/09/2018 07:42
NO AUTHORIZED RECIPIENT AVAILABLE		GLENDALE,AZ 85306		10/09/2018 15:50
REMINDER TO SCHEDULE REDELIVERY		GLENDALE,AZ 85306		10/14/2018 04:12



9200: AM C395633: PB

CERTIFIED MAIL™

neopost

10/3/2018

POSTAGE

\$05.63<sup>00</sup>

PHOENIX, ARIZONA

2018 OCT 31 P 4: 15


US OFFICIAL MAIL  
\$ 300 Penalty  
For Private Use  
ZIP 85004  
045-11101433

RETURN TO SENDER  
FIRST NOTICE  
SECOND NOTICE

NIXIE 850 SC 1 8610/28/18

RETURN TO SENDER  
UNCLAIMED  
UNABLE TO FORWARD

BC: 85004442700 \*0614-00532-04-47



~~85004427~~ UNC  
85004>4427


©2018 United States Postal Service

9200: AMC395633:PB

CERTIFIED MAIL™

US Department of the Interior  
Bureau of Land Management  
1 N Central Ave Ste 800  
Phoenix, AZ 85004

USPS CERTIFIED MAIL



Postage  
3/2018  
POSTAGE \$05.63<sup>00</sup>  
US OFFICIAL MAIL  
\$300 Penalty  
For Private Use  
ZIP 85004  
111101433  
PHOENIX, ARIZONA  
2018 OCT 31 P 4: 15  
FIRST NOTICE  
RETURN TO SENDER  
FIRST NOTICE


LANNY DAMOUTH  
4717 W PARADISE LN

NIXIE 850 SC 1 8610/28/18

RETURN TO SENDER  
UNCLAIMED  
UNABLE TO FORWARD

BC: 85004442700 \*0614-00532-04-47

850044427



# United States Department of the Interior

BUREAU OF LAND MANAGEMENT

Arizona State Office

One North Central Avenue, Suite 800

Phoenix, Arizona 85004-4427

[www.blm.gov/az/](http://www.blm.gov/az/)

OCT 03 2018



In Reply Refer To:  
3800 (9200) PB  
AMC395633

CERTIFIED MAIL - RETURN RECEIPT REQUESTED No. 9214 8901 9403 8373 5652 21

## NOTICE

CHRISTINE M. VALENZUELA : This Notice Affects Those Claims  
5303 W SHEENA DR : Shown in the Block Below.  
GLENDALE, AZ 85306-4724 :

---

AMC395633, AMC395634  
NSB II; RANCHO DELUXE

---

### Maintenance Fee Waiver Held for Rejection

This office received the Maintenance Fee Waiver Certification (waiver) for the above listed mining claim(s). The waiver is not properly completed and does not meet the annual filing requirements.

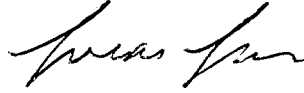
In accordance with 43 Code of Federal Regulations (CFR) 3835.10, the name, address, and original signatures of all owners of the mining claim must be included on the waiver form. Please correct the discrepancy as noted below:

- (1). When a claim owner grants signing authority to an agent, he/she must provide a properly Executed Notarized Power of Attorney document. The document must contain the claim owners' name, address and notarized signature. The execution date on the power of attorney must be current within 3 years.
- (2). The hand written statement from Lanny Damouth is not notarized. You must obtain the original signature of Lanny Damouth on the enclosed waiver form, or submit a properly Executed Notarized Power of Attorney document from Lanny Damouth, granting Ramon Valenzuela Jr., authority to sign on his behalf.

In order to correct the defect in the waiver, per 43 CFR 3835.93, you must provide this office with the requested information within 60 days of your receipt of this notice. If you are unable to provide this information, you have the option of paying the annual maintenance fee of \$155 per claim (\$155 per 20 acres for placer claims larger than 20 acres). If we do not receive the requested corrections or the maintenance fees within the 60 day time frame, the claim(s) will be declared forfeited and closed.

If additional information is required, please contact Pauline Brown at 602-417-9360. Please include your AMC serial number(s) on all correspondence.

Sincerely,

A handwritten signature in black ink, appearing to read "Lucas Lucero". The signature is fluid and cursive, with a prominent initial "L" and a long, sweeping underline.

Lucas Lucero  
Deputy State Director  
Lands, Minerals and Energy Division

9200: AMC395633: PB

CERTIFIED MAIL™

neopost

10/03/2018

POSTAGE

\$05.63<sup>00</sup>

US OFFICIAL MAIL  
\$20 Penalty  
For Private Use

ZIP 85004

041111101433



PHOENIX, ARIZONA

2018 OCT 29 P 2:47

NAME \_\_\_\_\_

1ST NOTICE \_\_\_\_\_

2ND NOTICE \_\_\_\_\_

RETURN \_\_\_\_\_

RECEIVED  
MAIL SERVICE OFFICE

NIXIE

850 DE 1

0810/26/18

RETURN TO SENDER

UNCLAIMED

UNABLE TO FORWARD

BC: 85004442700

\*0614-00846-04-47



853064724 0010  
85004>4427

9200: AMC395633: PB

CERTIFIED MAIL™

US Department of the Interior  
Bureau of Land Management  
1 N Central Ave Ste 800  
Phoenix, AZ 85004

USPS CERTIFIED MAIL



neopost

10/23/2018

POSTAGE

\$05.63<sup>00</sup>

US OFFICIAL MAIL

300 Penalty

For Private Use

ZIP 85004

041141101433



PHOENIX, ARIZONA

2018 OCT 29 P 2:47

NAME

1ST NOTICE

2ND NOTICE

RETURN

RECEIVED  
OFFICE

CHRISTINE M VALENZUELA  
5303 W SHEENA DR  
GLENDALE AZ 85306-4724

853064724 6000  
85004>4427

NIXIE 850 DE 1 0010/26/18

RETURN TO SENDER  
UNCLAIMED  
UNABLE TO FORWARD

BC: 85004442700 \*0614-00846-04-47



*Swire 10/5/17*  
*P. Brown 10/5/17*  
*A. Thomas 10/5/17*  
*LE 10/11/17*

OCT 11 2017

In Reply Refer To:  
3800 (9200) PB  
AMC373583; AMC395633

CERTIFIED MAIL – RETURN RECEIPT REQUESTED NO. 7017 0660 0000 3024 0778

NOTICE

RAMON VALENZUELA JR and KATHY A. TONYAN  
4718 W. PARADISE LN  
GLENDALE, AZ 85306-2633

---

BLIND FAITH; SHADY LADY; SHER-LO; PRESSED RAT; NSB II; RANCHO DELUXE  
AMC373583, AMC373584, AMC373585, AMC373586, AMC395633, AMC395634

---

Maintenance Fee Waiver Held for Rejection

This office received the Maintenance Fee Waiver Certification (waiver) for the above listed mining claim(s). The waiver is not properly completed and does not meet the annual filing requirements.

In accordance with 43 Code of Federal Regulations (CFR) 3835.10, the name, address, and original signatures of all owners of the mining claim must be included on the waiver form. Please correct the discrepancy as noted below:

The waiver was filed on an expired form, you must provide the waiver information on the enclosed current form.

In order to correct the defect in the waiver, per 43 CFR 3835.93, you must provide this office with the requested information within 60 days of your receipt of this notice. If you are unable to provide this information, you have the option of paying the annual maintenance fee of \$155 per claim (\$155 per 20 acres for placer claims larger than 20 acres). If we do not receive the requested corrections or the maintenance fees within the 60 day time frame, the claim(s) will be declared forfeited and closed.

*10/11/17*  
*Ac 393*

Please include your AMC serial number on all correspondence. If additional information is required, please contact Pauline Brown at 602-417-9360.



Lucas Lucero  
Deputy State Director  
Lands, Minerals and Energy Division

Enclosure(s)





# United States Department of the Interior



BUREAU OF LAND MANAGEMENT  
Arizona State Office  
One North Central Avenue, Suite 800  
Phoenix, Arizona 85004-4427  
www.blm.gov/az/

In Reply Refer To:  
3800 (9200) PB  
AMC373583; AMC395633

OCT 11 2017



CERTIFIED MAIL – RETURN RECEIPT REQUESTED NO. 7017 0660 0000 3024 0778

## NOTICE

RAMON VALENZUELA JR and KATHY A. TONYAN  
4718 W. PARADISE LN  
GLENDALE, AZ 85306-2633

---

BLIND FAITH; SHADY LADY; SHER-LO; PRESSED RAT; NSB II; RANCHO DELUXE  
AMC373583, AMC373584, AMC373585, AMC373586, AMC395633, AMC395634

---

### Maintenance Fee Waiver Held for Rejection


This office received the Maintenance Fee Waiver Certification (waiver) for the above listed mining claim(s). The waiver is not properly completed and does not meet the annual filing requirements.

In accordance with 43 Code of Federal Regulations (CFR) 3835.10, the name, address, and original signatures of all owners of the mining claim must be included on the waiver form. Please correct the discrepancy as noted below:

The waiver was filed on an expired form, you must provide the waiver information on the enclosed current form.

In order to correct the defect in the waiver, per 43 CFR 3835.93, you must provide this office with the requested information within 60 days of your receipt of this notice. If you are unable to provide this information, you have the option of paying the annual maintenance fee of \$155 per claim (\$155 per 20 acres for placer claims larger than 20 acres). If we do not receive the requested corrections or the maintenance fees within the 60 day time frame, the claim(s) will be declared forfeited and closed.

Please include your AMC serial number on all correspondence. If additional information is required, please contact Pauline Brown at 602-417-9360.



Lucas Lucero  
Deputy State Director  
Lands, Minerals and Energy Division

Enclosure(s)

UNITED STATES  
DEPARTMENT OF THE INTERIOR  
BUREAU OF LAND MANAGEMENT

510

*[Handwritten initials]*

Amc 313583  
Amc 395633  
FORM APPROVED  
OMB NO. 1004-0114

**MAINTENANCE FEE WAIVER CERTIFICATION**

SEE INSTRUCTIONS ON PAGE 2

1. This small miner waiver is filed for the assessment year beginning on September 1, 2017 and ending on September 1, 2018
2. The undersigned and all related parties owned ten or fewer mining claims, mill, or tunnel sites located and maintained on Federal lands in the United States of America on September 1, 2017.
3. The undersigned have performed the assessment work required by law for each mining claim listed prior to filing this waiver and understand that by filing this form, an affidavit of assessment work must be recorded by the December 30th following the filing of this waiver.
4. The undersigned understand that if the assessment work obligation has not yet come due under 30 U.S.C. 28 (for those claims in their first assessment year only), a notice of intent to hold reciting this condition must be recorded by the December 30th following the filing of this waiver.
5. The undersigned understand that mill and tunnel sites may also be listed upon this waiver and be waived from payment of the maintenance fee, and that a notice of intent to hold for these sites is required to be recorded by the December 30th immediately following the filing of this waiver.
6. The undersigned understand and acknowledge that pursuant to 43 U.S.C. 1212 and 18 U.S.C. 1001, the filing or recording of a false, fictitious, or fraudulent document with the Bureau of Land Management may result in a fine of up to \$250,000, a prison term not to exceed five years, or both.
7. The mining claims, mill or tunnel sites for which this waiver from payment of the maintenance fees is requested are:

CLAIM OR SITE NAME	BLM RECORDATION SERIAL NUMBER
1. Blind Faith ✓	AMC#373583
2. Shady Lady	AMC#373584
3. Sher-Lo	AMC#373585
4. Pressed Rat	AMC#373586
5. NSB II	AMC#395633
6. Rancho Deluxe	AMC#395634
7.	
8.	
9.	
10.	

RECEIVED  
 PHOENIX, ARIZONA  
 2017 AUG 31 P 2:32

**NEW CHECK**  
The owner(s) (claimants) of the above mining claims and sites are:

6-CT Ramon Valenzuela Jr. ✓  
(Owner's Name - Please Print)

*Ramon Valenzuela Jr.*  
(Owner's Signature)

4718 West Paradise Lane  
(Street or P.O. Box)  
Glendale AZ 85306  
(City) (State) (Zip Code)

6-CT Kathy Tonyan ✓  
(Owner's Name - Please Print)

*Kathy Tonyan*  
(Owner's Signature)

4718 West Paradise Lane  
(Street or P.O. Box)  
Glendale AZ 85306  
(City) (State) (Zip Code)

6-CT Christine Valenzuela ✓  
(Owner's Name - Please Print)

*Christine Valenzuela*  
(Owner's Signature)

5303 West Sheena Drive  
(Street or P.O. Box)  
Glendale AZ 85306  
(City) (State) (Zip Code)

**ENTERED**  
Ae483 (247)  
SEP 15 2017  
Exp date Altered  
By: *fb*

NW CHECK

4-CT Michael Valenzuela  
(Owner's Name - Please Print)

*M. Kelly G*  
(Owner's Signature)

2310 West Kachina Trail Phoenix AZ 85041  
(Street or P.O. Box) (City) (State) (Zip Code)

AMC 395633-373586  
NOT LISTED  
AS AN OWNER IN L22003-  
listed on AMC 395633-634 04/17/11  
AS

2-CT Lanny Damouth  
(Owner's Name - Please Print)

*Lanny Damouth*  
(Owner's Signature)

4717 West Paradise Lane Glendale AZ 85306  
(Street or P.O. Box) (City) (State) (Zip Code)

(Owner's Name - Please Print) (Owner's Signature)  
(Street or P.O. Box) (City) (State) (Zip Code)

(Owner's Name - Please Print) (Owner's Signature)  
(Street or P.O. Box) (City) (State) (Zip Code)

Title 18 U.S.C. Section 1001 and Title 43 U.S.C. Section 1212 makes it a crime for any person knowingly and willfully to make to any department or agency of the United States any false, fictitious or fraudulent statements or representations as to any matter within its jurisdiction.

INSTRUCTIONS

1. This certification is made under the provisions of §1744 of Title 43 and § 28-28k of Title 30 of the United States Code; and the regulations thereunder (43 CFR Part 3830).
2. The claimant(s) must fill in the dates in paragraph 1 for the beginning and ending of the assessment year for which this waiver is sought.
3. The claimant(s) must fill in the date in paragraph 2 for the beginning of the assessment year for which this waiver is sought.
4. All claim and site names and Bureau of Land Management (BLM) serial numbers must be listed for the mining claims, mill sites, and tunnel sites for which the waiver is sought.
5. All owners of the mining claims, mill sites, and tunnel sites and their addresses must be given.
6. This waiver form must be signed by all the claimants or their designated agent, in original form. If an agent is designated, a notarized designation of agent, signed by all of the claimants with proper address given, must be submitted with this waiver.
7. This form must be filed no later than September 1st for the upcoming assessment year in the BLM State Office where the mining claims or sites are recorded, or the waiver cannot be granted by the BLM. (Example: To obtain a waiver for the assessment year 2012, which begins on September 1, 2011, you must qualify for and file for a waiver no later than September 1, 2011, in the proper BLM State Office.)
8. For all mining claims which require assessment work, you must record an affidavit of labor on or before the December 30th immediately following the filing of this waiver. For all other mining claims or sites waived, you must record a notice of intent to hold on or before the December 30th immediately following the filing of this waiver.
9. Mill and tunnel sites may also be listed upon this waiver and be waived from payment of the maintenance fee. A notice of intent to hold for these sites is required to be filed by the December 30th following the filing of this waiver.

PHOENIX, ARIZONA  
2011 AUG 31 P 2:32  
RECEIVED  
BLM AZ STATE OFFICE


FOR OFFICIAL USE ONLY

**CLAIM OWNERS FOR AMC373583, AMC373584, AMC373585, AMC373586**

RAMON VALENZUELA JR and KATHY A. TONYAN	4718 W PARADISE LN	GLENDALE	AZ	85306-2633
CHRISTINE M. VALENZUELA	5303 W SHEENA DR	GLENDALE	AZ	85306-4724
MICHAEL S. VALENZUELA	2310 W KACHINA TRL	PHOENIX	AZ	85041-9550

**CLAIM OWNERS FOR AMC395633, AMC395634**

RAMON VALENZUELA JR and KATHY A. TONYAN	4718 W PARADISE LN	GLENDALE	AZ	85306-2633
CHRISTINE M. VALENZUELA	5303 W SHEENA DR	GLENDALE	AZ	85306-4724
LANNY DAMOUTH	4717 W PARADISE LN	GLENDALE	AZ	85306-2632

SENDER: COMPLETE THIS SECTION	COMPLETE THIS SECTION ON DELIVERY												
<ul style="list-style-type: none"> <li>■ Complete items 1, 2, and 3.</li> <li>■ Print your name and address on the reverse so that we can return the card to you.</li> <li>■ Attach this card to the back of the mailpiece, or on the front if space permits.</li> </ul>	<p>A. Signature <input checked="" type="checkbox"/> Agent <input checked="" type="checkbox"/> Addressee</p> <p>B. Received by (Printed Name) _____</p> <p>C. Date of Delivery <u>10/13/17</u></p>												
<p>1. Article Addressed to:</p> <p><b>RAMON VALENZUELA JR and KATHY A. TONYAN 4718 W. PARADISE LN GLENDALE AZ 85306-2633 920/PB/AMC373583; AMC395633</b></p>  <p>9590 9402 1932 6123 9423 14</p>	<p>D. Is delivery address different from item 1? <input type="checkbox"/> Yes If YES, enter delivery address below: <input type="checkbox"/> No</p> <p>3. Service Type</p> <table border="0"> <tr> <td><input type="checkbox"/> Adult Signature</td> <td><input type="checkbox"/> Priority Mail Express®</td> </tr> <tr> <td><input type="checkbox"/> Adult Signature Restricted Delivery</td> <td><input type="checkbox"/> Registered Mail™</td> </tr> <tr> <td><input checked="" type="checkbox"/> Certified Mail®</td> <td><input type="checkbox"/> Registered Mail Restricted Delivery</td> </tr> <tr> <td><input type="checkbox"/> Certified Mail Restricted Delivery</td> <td><input type="checkbox"/> Return Receipt for Merchandise</td> </tr> <tr> <td><input type="checkbox"/> Collect on Delivery</td> <td><input type="checkbox"/> Signature Confirmation™</td> </tr> <tr> <td><input type="checkbox"/> Collect on Delivery Restricted Delivery</td> <td><input type="checkbox"/> Signature Confirmation Restricted Delivery</td> </tr> </table>	<input type="checkbox"/> Adult Signature	<input type="checkbox"/> Priority Mail Express®	<input type="checkbox"/> Adult Signature Restricted Delivery	<input type="checkbox"/> Registered Mail™	<input checked="" type="checkbox"/> Certified Mail®	<input type="checkbox"/> Registered Mail Restricted Delivery	<input type="checkbox"/> Certified Mail Restricted Delivery	<input type="checkbox"/> Return Receipt for Merchandise	<input type="checkbox"/> Collect on Delivery	<input type="checkbox"/> Signature Confirmation™	<input type="checkbox"/> Collect on Delivery Restricted Delivery	<input type="checkbox"/> Signature Confirmation Restricted Delivery
<input type="checkbox"/> Adult Signature	<input type="checkbox"/> Priority Mail Express®												
<input type="checkbox"/> Adult Signature Restricted Delivery	<input type="checkbox"/> Registered Mail™												
<input checked="" type="checkbox"/> Certified Mail®	<input type="checkbox"/> Registered Mail Restricted Delivery												
<input type="checkbox"/> Certified Mail Restricted Delivery	<input type="checkbox"/> Return Receipt for Merchandise												
<input type="checkbox"/> Collect on Delivery	<input type="checkbox"/> Signature Confirmation™												
<input type="checkbox"/> Collect on Delivery Restricted Delivery	<input type="checkbox"/> Signature Confirmation Restricted Delivery												
<p>2. Article Number (Transfer from service label)</p> <p><b>7017 0660 0000 3024 0778</b></p>	<p>PS Form 3811, July 2015 PSN 7530-02-000-9053</p>												



DD 12/12/17

Domestic Return Receipt

USPS TRACKING #		<p>First-Class Mail Postage &amp; Fees Paid USPS Permit No. G-10</p>
	9590 9402 1932 6123 9423 14	
<p>United States Postal Service</p>	<p>Sender: Please print your name, address, and ZIP+4® in this box®</p> <p>U.S. DEPARTMENT OF THE INTERIOR BUREAU OF LAND MANAGEMENT ARIZONA STATE OFFICE ONE NORTH CENTRAL AVENUE, SUITE 800 PHOENIX, AZ 85004-4427</p>	
<p>RECEIVED BLM AZ STATE OFFICE</p>	<p>2017 OCT 16 P 3:30</p>	<p>PHOENIX ARIZONA</p>



# United States Department of the Interior



BUREAU OF LAND MANAGEMENT  
Arizona State Office  
One North Central Avenue, Suite 800  
Phoenix, Arizona 85004-4427  
www.blm.gov/az/

In Reply Refer To:  
3800 (9200) PB  
AMC373583; AMC395633

OCT 11 2017

**COPY**  
11/7/17 mailed  
via Regular Mail to  
the same Address on file.  
ms

CERTIFIED MAIL – RETURN RECEIPT REQUESTED NO. 7017 0660 0000 3024 0785

## NOTICE

CHRISTINE M. VALENZUELA  
5303 W. SHEENA DR  
GLENDALE, AZ 85306-4724

---

BLIND FAITH; SHADY LADY; SHER-LO; PRESSED RAT; NSB II; RANCHO DELUXE  
AMC373583, AMC373584, AMC373585, AMC373586, AMC395633, AMC395634

---

### Maintenance Fee Waiver Held for Rejection

This office received the Maintenance Fee Waiver Certification (waiver) for the above listed mining claim(s). The waiver is not properly completed and does not meet the annual filing requirements.

In accordance with 43 Code of Federal Regulations (CFR) 3835.10, the name, address, and original signatures of all owners of the mining claim must be included on the waiver form. Please correct the discrepancy as noted below:

The waiver was filed on an expired form, you must provide the waiver information on the enclosed current form.

In order to correct the defect in the waiver, per 43 CFR 3835.93, you must provide this office with the requested information within 60 days of your receipt of this notice. If you are unable to provide this information, you have the option of paying the annual maintenance fee of \$155 per claim (\$155 per 20 acres for placer claims larger than 20 acres). If we do not receive the requested corrections or the maintenance fees within the 60 day time frame, the claim(s) will be declared forfeited and closed.

Please include your AMC serial number on all correspondence. If additional information is required, please contact Pauline Brown at 602-417-9360.



Lucas Lucero  
Deputy State Director  
Lands, Minerals and Energy Division

Enclosure(s)



**CLAIM OWNERS FOR AMC373583, AMC373584, AMC373585, AMC373586**

RAMON VALENZUELA JR and KATHY A. TONYAN	4718 W PARADISE LN	GLENDALE	AZ	85306-2633
CHRISTINE M. VALENZUELA	5303 W SHEENA DR	GLENDALE	AZ	85306-4724
MICHAEL S. VALENZUELA	2310 W KACHINA TRL	PHOENIX	AZ	85041-9550

**CLAIM OWNERS FOR AMC395633, AMC395634**

RAMON VALENZUELA JR and KATHY A. TONYAN	4718 W PARADISE LN	GLENDALE	AZ	85306-2633
CHRISTINE M. VALENZUELA	5303 W SHEENA DR	GLENDALE	AZ	85306-4724
LANNY DAMOUTH	4717 W PARADISE LN	GLENDALE	AZ	85306-2632

UNITED STATES  
DEPARTMENT OF THE INTERIOR  
BUREAU OF LAND MANAGEMENT

510

*[Handwritten signature]*

Amc 313583  
Amc 395633  
FORM APPROVED  
OMB NO. 1004-0114

**MAINTENANCE FEE WAIVER CERTIFICATION**

SEE INSTRUCTIONS ON PAGE 2

1. This small miner waiver is filed for the assessment year beginning on September 1, 2017 and ending on September 1, 2018
2. The undersigned and all related parties owned ten or fewer mining claims, mill, or tunnel sites located and maintained on Federal lands in the United States of America on September 1, 2017.
3. The undersigned have performed the assessment work required by law for each mining claim listed prior to filing this waiver and understand that by filing this form, an affidavit of assessment work must be recorded by the December 30th following the filing of this waiver.
4. The undersigned understand that if the assessment work obligation has not yet come due under 30 U.S.C. 28 (for those claims in their first assessment year only), a notice of intent to hold reciting this condition must be recorded by the December 30th following the filing of this waiver.
5. The undersigned understand that mill and tunnel sites may also be listed upon this waiver and be waived from payment of the maintenance fee, and that a notice of intent to hold for these sites is required to be recorded by the December 30th immediately following the filing of this waiver.
6. The undersigned understand and acknowledge that pursuant to 43 U.S.C. 1212 and 18 U.S.C. 1001, the filing or recording of a false, fictitious, or fraudulent document with the Bureau of Land Management may result in a fine of up to \$250,000, a prison term not to exceed five years, or both.
7. The mining claims, mill or tunnel sites for which this waiver from payment of the maintenance fees is requested are:

CLAIM OR SITE NAME	BLM RECORDATION SERIAL NUMBER
1. Blind Faith ✓	AMC#373583
2. Shady Lady	AMC#373584
3. Sher-Lo	AMC#373585
4. Pressed Rat	AMC#373586
5. NSB II	AMC#395633
6. Rancho Deluxe	AMC#395634
7.	
8.	
9.	
10.	

RECEIVED  
 BLM STATE OFFICE  
 PHOENIX, ARIZONA  
 2017 AUG 31 P 2:32

~~Now CHECK~~  
The owner(s) (claimants) of the above mining claims and sites are:

*b.ct* Ramon Valenzuela Jr ✓  
(Owner's Name - Please Print)

*[Signature]*  
(Owner's Signature)

4718 West Paradise Lane  
(Street or P.O. Box)  
Glendale AZ 85306  
(City) (State) (Zip Code)

*b.ct* Kathy Tonyan ✓  
(Owner's Name - Please Print)

*[Signature]*  
(Owner's Signature)

4718 West Paradise Lane  
(Street or P.O. Box)  
Glendale AZ 85306  
(City) (State) (Zip Code)

*b.ct* Christine Valenzuela ✓  
(Owner's Name - Please Print)

*[Signature]*  
(Owner's Signature)

5303 West Sheena Drive  
(Street or P.O. Box)  
Glendale AZ 85306  
(City) (State) (Zip Code)

**ENTERED**  
AC483 (217)  
SEP 15 2017  
Exp date Altered  
By: *[Signature]*

NW CHECK

4-CT Michael Valenzuela  
(Owner's Name - Please Print)

M. Kelly C  
(Owner's Signature)

2310 West Kachina Trail Phoenix AZ 85041  
(Street or P.O. Box) (City) (State) (Zip Code)

AMC 395633-373586 LISTED  
AS AN OWNER IN LR 2009  
Noted on AMC 395633-1634 04/17/11

2-CT Lanny Damouth  
(Owner's Name - Please Print)

Lanny Damouth  
(Owner's Signature)

4717 West Paradise Lane Glendale AZ 85306  
(Street or P.O. Box) (City) (State) (Zip Code)

(Owner's Name - Please Print)  
(Street or P.O. Box)

(Owner's Signature)  
(City) (State) (Zip Code)

(Owner's Name - Please Print)  
(Street or P.O. Box)

(Owner's Signature)  
(City) (State) (Zip Code)

Title 18 U.S.C. Section 1001 and Title 43 U.S.C. Section 1212 makes it a crime for any person knowingly and willfully to make to any department or agency of the United States any false, fictitious or fraudulent statements or representations as to any matter within its jurisdiction.

INSTRUCTIONS

1. This certification is made under the provisions of §1744 of Title 43 and § 28-28k of Title 30 of the United States Code; and the regulations thereunder (43 CFR Part 3830).
2. The claimant(s) must fill in the dates in paragraph 1 for the beginning and ending of the assessment year for which this waiver is sought.
3. The claimant(s) must fill in the date in paragraph 2 for the beginning of the assessment year for which this waiver is sought.
4. All claim and site names and Bureau of Land Management (BLM) serial numbers must be listed for the mining claims, mill sites, and tunnel sites for which the waiver is sought.
5. All owners of the mining claims, mill sites, and tunnel sites and their addresses must be given.
6. This waiver form must be signed by all the claimants or their designated agent, in original form. If an agent is designated, a notarized designation of agent, signed by all of the claimants with proper address given, must be submitted with this waiver.
7. This form must be filed no later than September 1st for the upcoming assessment year in the BLM State Office where the mining claims or sites are recorded, or the waiver cannot be granted by the BLM. (Example: To obtain a waiver for the assessment year 2012, which begins on September 1, 2011, you must qualify for and file for a waiver no later than September 1, 2011, in the proper BLM State Office.)
8. For all mining claims which require assessment work, you must record an affidavit of labor on or before the December 30th immediately following the filing of this waiver. For all other mining claims or sites waived, you must record a notice of intent to hold on or before the December 30th immediately following the filing of this waiver.
9. Mill and tunnel sites may also be listed upon this waiver and be waived from payment of the maintenance fee. A notice of intent to hold for these sites is required to be filed by the December 30th following the filing of this waiver.

PHOENIX, ARIZONA  
2011 AUG 31 P 2:32  
RECEIVED  
BLM AZ STATE OFFICE

FOR OFFICIAL USE ONLY

UNITED STATES  
DEPARTMENT OF THE INTERIOR  
BUREAU OF LAND MANAGEMENT  
**MAINTENANCE FEE WAIVER CERTIFICATION**

FORM APPROVED  
OMB NO. 1004-0114  
Expires: January 31, 2020

SEE INSTRUCTIONS ON PAGE 2

1. This small miner waiver is filed for the assessment year beginning on September 1, 2017 and ending on September 1, 2018.
2. The undersigned and all related parties owned ten or fewer mining claims, mill, or tunnel sites located and maintained on Federal lands in the United States of America on September 1, 2017.
3. The undersigned have performed the assessment work required by law for each mining claim listed prior to filing this waiver and understand that by filing this form, the undersigned must file an affidavit of assessment work with the Bureau of Land Management (BLM) by the December 30th following the filing of this waiver.
4. The undersigned understand that if the assessment work obligation has not yet come due under 30 U.S.C. 28 (for those claims in their first assessment year only), a notice of intent to hold reciting this condition must be recorded by the December 30th following the filing of this waiver.
5. The undersigned understand that mill and tunnel sites may also be listed on this waiver and be waived from payment of the maintenance fee, and that a notice of intent to hold for these sites is required to be filed with the BLM by the December 30th following the filing of this waiver.
6. The undersigned understand and acknowledge that pursuant to 43 U.S.C. 1212 and 18 U.S.C. 1001, the filing or recording of a false, fictitious, or fraudulent document with the BLM may result in a fine of up to \$250,000, a prison term not to exceed five years, or both.
7. The mining claims, mill or tunnel sites for which this waiver from payment of the maintenance fees is requested are:

CLAIM OR SITE NAME	BLM RECORDATION SERIAL NUMBER
1.	
2.	
3.	
4.	
5.	
6.	
7.	
8.	
9.	
10.	

The owner(s) (claimants) of the above mining claims and sites are:

_____	_____	_____	_____
(Owner's Name - Please Print)	(Owner's Signature)		
_____	_____	_____	_____
(Owner's Mailing Address)	(City)	(State)	(Zip Code)
-----			
_____	_____	_____	_____
(Owner's Name - Please Print)	(Owner's Signature)		
_____	_____	_____	_____
(Owner's Mailing Address)	(City)	(State)	(Zip Code)
-----			
_____	_____	_____	_____
(Owner's Name - Please Print)	(Owner's Signature)		
_____	_____	_____	_____
(Owner's Mailing Address)	(City)	(State)	(Zip Code)
-----			
_____	_____	_____	_____
(Owner's Name - Please Print)	(Owner's Signature)		
_____	_____	_____	_____
(Owner's Mailing Address)	(City)	(State)	(Zip Code)



(Owner's Name - Please Print)	(Owner's Signature)
(Owner's Mailing Address)	(City) (State) (Zip Code)
(Owner's Name - Please Print)	(Owner's Signature)
(Owner's Mailing Address)	(City) (State) (Zip Code)
(Owner's Name - Please Print)	(Owner's Signature)
(Owner's Mailing Address)	(City) (State) (Zip Code)
(Owner's Name - Please Print)	(Owner's Signature)
(Owner's Mailing Address)	(City) (State) (Zip Code)

18 U.S.C. 1001 and 43 U.S.C. 1212 make it a crime for any person knowingly and willfully to make to any department or agency of the United States any false, fictitious or fraudulent statements or representations as to any matter within its jurisdiction.

**INSTRUCTIONS**

1. This certification is made under the provisions of 43 U.S.C. § 1744 and 30 U.S.C. §28-28k and the regulations thereunder (43 CFR Part 3830).
2. The claimant(s) must fill in the dates in paragraph 1 for the beginning and ending of the assessment year for which this waiver is sought.
3. The claimant(s) must fill in the date in paragraph 2 for the beginning of the assessment year for which this waiver is sought.
4. All claim and site names and BLM serial numbers must be listed for the mining claims, mill sites, and tunnel sites for which the waiver is sought.
5. All owners of the mining claims, mill sites, and tunnel sites and their addresses must be given.
6. This waiver form must be signed by all the claimants or their designated agent, in original form. If an agent is designated, a notarized designation of agent, signed by all of the claimants with proper address given, must be submitted with this waiver.
7. This form must be filed no later than September 1st for the upcoming assessment year in the BLM State Office where the mining claims or sites are recorded, or the waiver cannot be granted by the BLM. (Example: To obtain a waiver for the assessment year 2012, which begins on September 1, 2011, you must qualify for and file for a waiver no later than September 1, 2011, in the proper BLM State Office.)
8. For all mining claims which require assessment work, you must record an affidavit of labor on or before the December 30th immediately following the filing of this waiver. For all other mining claims or sites waived, you must record a notice of intent to hold on or before the December 30th immediately following the filing of this waiver.
9. Mill and tunnel sites may also be listed on this waiver and be waived from payment of the maintenance fee. A notice of intent to hold for these sites is required to be filed by the December 30th following the filing of this waiver.

*FOR OFFICIAL USE ONLY*


UNITED STATES  
DEPARTMENT OF INTERIOR  
Bureau of Land Management  
Arizona State Office  
One North Central Avenue, Suite 800  
Phoenix, Arizona 85004-4427

OFFICIAL BUSINESS  
PENALTY FOR PRIVATE USE \$300

9200 PB

NAME \_\_\_\_\_  
1ST NOTICE \_\_\_\_\_  
2ND NOTICE \_\_\_\_\_  
RETURN 10-28-17

OF THE RETURN ADDRESS, FOLD AT DOTTED LINE  
**CERTIFIED MAIL**



7017 0660 0000 3024 0785

CHRISTINE M. VALENZUELA  
5303 W. SHEENA DR  
GLENDALE AZ 85306-4724

UNC  
8500442700

neopost  
10/12/2017  
**US POSTAGE**



FIRST-CLASS MAIL

**\$06.77<sup>0</sup>**

US OFFICIAL MAIL  
\$300 Penalty  
For Private Use  
ZIP 85004  
L11101433

NL  
10/13/17  
PHOENIX AZ  
NOV - 6 P 3 5  
BLM AZ STATE OFFICE

PHOENIX 850 DE 1 0011/03/17  
RETURN TO SENDER  
UNCLAIMED  
UNABLE TO FORWARD  
BC: 85004442700 \*2214-14397-12-37

**SENDER: COMPLETE THIS SECTION**

- Complete items 1, 2, and 3.
- Print your name and address on the reverse so that we can return the card to you.
- Attach this card to the back of the mailpiece, or on the front if space permits.

1. Article Addressed to:

CHRISTINE M. VALENZUELA  
 5303 W. SHEENA DR  
 GLENDALE AZ 85306-4724  
 920/PB/AMC373583; AMC395633



9590 9402 1932 6123 9423 07

2. Article Number (Transfer from service label)

7017 0660 0000 3024 0785

PS Form 3811, July 2015 PSN 7530-02-000-9053

**COMPLETE THIS SECTION ON DELIVERY**

A. Signature

X

Agent

Addressee

B. Received by (Printed Name)

C. Date of Delivery

D. Is delivery address different from item 1?  Yes  
 If YES, enter delivery address below:  No

3. Service Type

- Adult Signature
- Adult Signature Restricted Delivery
- Certified Mail®
- Certified Mail Restricted Delivery
- Collect on Delivery
- Collect on Delivery Restricted Delivery
- Insured Mail
- Insured Mail Restricted Delivery (over \$500)
- Priority Mail Express®
- Registered Mail™
- Registered Mail Restricted Delivery
- Return Receipt for Merchandise
- Signature Confirmation™
- Signature Confirmation Restricted Delivery

Domestic Return Receipt

October 27, 2017

RE: AMC373583; AMC395633

Courtesy Copy mailed via regular mail To:

LANNY DAMOUTH  
4717 W PARADISE LN  
GLENDALE, AZ 85306-2632

Sir,

You must submit a Corrected Waiver no later than 12/18/2017; this is the 60<sup>th</sup> day from October 19, 2017, the day we received the Certified Mailing back in our office.

If the corrected waiver is not submitted the mining claims listed on the waiver form will be forfeited and closed.

If you have any questions, please call Pauline Brown at 602-417-9360.

Regards,



PAULINE BROWN  
LAND LAW EXAMINER  
BUREAU OF LAND MANAGEMENT  
ARIZONA STATE OFFICE  
ONE NORTH CENTRAL AVE, STE 800  
PHOENIX, AZ 85004-4427  
OFFICE: (602) 417-9360



UNITED STATES  
DEPARTMENT OF INTERIOR  
Bureau of Land Management  
Arizona State Office  
One North Central Avenue, Suite 800  
Phoenix, Arizona 85004-4427

OFFICIAL BUSINESS  
PENALTY FOR PRIVATE USE \$300

9200 PB


PHOENIX, ARIZONA

2017 OCT 19 P 10

RECEIVED  
ARIZONA STATE OFFICE

10/12/17

OF THE RETURN ADDRESS, FOLD AT DOTTED LINE  
**CERTIFIED MAIL**



7017 0660 0000 3024 0808

neopost  
10/12/2017  
**US POSTAGE**



FIRST-CLASS MAIL

**\$06.77<sup>0</sup>**  
US OFFICIAL MAIL  
\$300 Penalty  
For Private Use  
ZIP 85004  
041L11101433


LANNY DAMOUTH  
4717 W. PARADISE LN  
GLENDALE AZ 85306-2632

NIXIE 850 FE 1 0010/17/17

RETURN TO SENDER  
NOT DELIVERABLE AS ADDRESSED  
UNABLE TO FORWARD

BC: 85004442700 \*1814-01319-12-36

UTP  
85306-263217



PLACE STICKER AT TOP OF ENVELOPE TO THE RIGHT

**SENDER: COMPLETE THIS SECTION**

- Complete items 1, 2, and 3.
- Print your name and address on the reverse so that we can return the card to you.
- Attach this card to the back of the mailpiece, or on the front if space permits.

1. Article Addressed to:

LANNY DAMOUTH  
 4717 W. PARADISE LN  
 GLENDALE AZ 85306-2632  
 920/PB/AMC373583; AMC395633



9590 9402 1932 6123 9422 84

2. Article Number (Transfer from service label)

7017 0660 0000 3024 0808

PS Form 3811, July 2015 PSN 7530-02-000-9053

**COMPLETE THIS SECTION ON DELIVERY**

A. Signature

X

- Agent
- Addressee

B. Received by (Printed Name)

C. Date of Delivery

D. Is delivery address different from item 1?  Yes  
 If YES, enter delivery address below:  No

3. Service Type

- Adult Signature
- Adult Signature Restricted Delivery
- Certified Mail®
- Certified Mail Restricted Delivery
- Collect on Delivery
- Collect on Delivery Restricted Delivery
- Priority Mail Express®
- Registered Mail™
- Registered Mail Restricted Delivery
- Return Receipt for Merchandise
- Signature Confirmation™
- Signature Confirmation Restricted Delivery

(over 3500)

Domestic Return Receipt



# United States Department of the Interior



BUREAU OF LAND MANAGEMENT  
Arizona State Office  
One North Central Avenue, Suite 800  
Phoenix, Arizona 85004-4427  
[www.blm.gov/az/](http://www.blm.gov/az/)

In Reply Refer To:  
3800 (9200) PB  
AMC373583; AMC395633

OCT 11 2017

CERTIFIED MAIL – RETURN RECEIPT REQUESTED NO. 7017 0660 0000 3024 0808

## NOTICE

LANNY DAMOUTH  
4717 W. PARADISE LN  
GLENDALE, AZ 85306-2632

---

NSB II; RANCHO DELUXE  
AMC395633, AMC395634

---

### Maintenance Fee Waiver Held for Rejection

This office received the Maintenance Fee Waiver Certification (waiver) for the above listed mining claim(s). The waiver is not properly completed and does not meet the annual filing requirements.

In accordance with 43 Code of Federal Regulations (CFR) 3835.10, the name, address, and original signatures of all owners of the mining claim must be included on the waiver form. Please correct the discrepancy as noted below:

The waiver was filed on an expired form, you must provide the waiver information on the enclosed current form.

In order to correct the defect in the waiver, per 43 CFR 3835.93, you must provide this office with the requested information within 60 days of your receipt of this notice. If you are unable to provide this information, you have the option of paying the annual maintenance fee of \$155 per claim (\$155 per 20 acres for placer claims larger than 20 acres). If we do not receive the requested corrections or the maintenance fees within the 60 day time frame, the claim(s) will be declared forfeited and closed.

Please include your AMC serial number on all correspondence. If additional information is required, please contact Pauline Brown at 602-417-9360.



Lucas Lucero  
Deputy State Director  
Lands, Minerals and Energy Division

Enclosure(s)

**CLAIM OWNERS FOR AMC373583, AMC373584, AMC373585, AMC373586**

RAMON VALENZUELA JR and KATHY A. TONYAN	4718 W PARADISE LN	GLENDALE	AZ	85306-2633
CHRISTINE M. VALENZUELA	5303 W SHEENA DR	GLENDALE	AZ	85306-4724
MICHAEL S. VALENZUELA	2310 W KACHINA TRL	PHOENIX	AZ	85041-9550

**CLAIM OWNERS FOR AMC395633, AMC395634**

RAMON VALENZUELA JR and KATHY A. TONYAN	4718 W PARADISE LN	GLENDALE	AZ	85306-2633
CHRISTINE M. VALENZUELA	5303 W SHEENA DR	GLENDALE	AZ	85306-4724
LANNY DAMOUTH	4717 W PARADISE LN	GLENDALE	AZ	85306-2632

UNITED STATES  
DEPARTMENT OF THE INTERIOR  
BUREAU OF LAND MANAGEMENT

510

*[Handwritten initials]*

Amc 313583  
Amc 395633  
FORM APPROVED  
OMB NO. 1004-0114

**MAINTENANCE FEE WAIVER CERTIFICATION**

SEE INSTRUCTIONS ON PAGE 2

- This small miner waiver is filed for the assessment year beginning on September 1, 2017 and ending on September 1, 2018
- The undersigned and all related parties owned ten or fewer mining claims, mill, or tunnel sites located and maintained on Federal lands in the United States of America on September 1, 2017.
- The undersigned have performed the assessment work required by law for each mining claim listed prior to filing this waiver and understand that by filing this form, an affidavit of assessment work must be recorded by the December 30th following the filing of this waiver.
- The undersigned understand that if the assessment work obligation has not yet come due under 30 U.S.C. 28 (for those claims in their first assessment year only), a notice of intent to hold reciting this condition must be recorded by the December 30th following the filing of this waiver.
- The undersigned understand that mill and tunnel sites may also be listed upon this waiver and be waived from payment of the maintenance fee, and that a notice of intent to hold for these sites is required to be recorded by the December 30th immediately following the filing of this waiver.
- The undersigned understand and acknowledge that pursuant to 43 U.S.C. 1212 and 18 U.S.C. 1001, the filing or recording of a false, fictitious, or fraudulent document with the Bureau of Land Management may result in a fine of up to \$250,000, a prison term not to exceed five years, or both.
- The mining claims, mill or tunnel sites for which this waiver from payment of the maintenance fees is requested are:

CLAIM OR SITE NAME	BLM RECORDATION SERIAL NUMBER
1. Blind Faith ✓	AMC#373583
2. Shady Lady	AMC#373584
3. Sher-Lo	AMC#373585
4. Pressed Rat	AMC#373586
5. NSB II	AMC#395633
6. Rancho Deluxe	AMC#395634
7.	
8.	
9.	
10.	

RECEIVED  
BLM STATE OFFICE  
2011 AUG 31 P 2:32  
PHOENIX, ARIZONA

*NEW CHECK*

The owner(s) (claimants) of the above mining claims and sites are:

*6-CT* Ramon Valenzuela Jr ✓  
(Owner's Name - Please Print)

*[Signature]*  
(Owner's Signature)

4718 West Paradise Lane  
(Street or P.O. Box)

Glendale AZ 85306  
(City) (State) (Zip Code)

*6-CT* Kathy Tonyan ✓  
(Owner's Name - Please Print)

*[Signature]*  
(Owner's Signature)

4718 West Paradise Lane  
(Street or P.O. Box)

Glendale AZ 85306  
(City) (State) (Zip Code)

*6-CT* Christine Valenzuela ✓  
(Owner's Name - Please Print)

*[Signature]*  
(Owner's Signature)

5303 West Sheena Drive  
(Street or P.O. Box)

Glendale AZ 85306  
(City) (State) (Zip Code)

ENTERED  
AC483 (247)  
SEP 15 2017  
Exp date Altered  
BY: *[Signature]*

NW CHECK

4-CT Michael Valenzuela

(Owner's Name - Please Print)

*M. Valenzuela*

(Owner's Signature)

2310 West Kachina Trail

(Street or P.O. Box)

Phoenix

(City)

AZ

(State)

85041

(Zip Code)

*AMC 373583-373586 LISTED AS AN OWNER IN 2000 AS listed on AMC 395639-639744 AS*

2-CT Lanny Damouth

(Owner's Name - Please Print)

*Lanny Damouth*

(Owner's Signature)

4717 West Paradise Lane

(Street or P.O. Box)

Glendale

(City)

AZ

(State)

85306

(Zip Code)

(Owner's Name - Please Print)

(Owner's Signature)

(Street or P.O. Box)

(City)

(State)

(Zip Code)

(Owner's Name - Please Print)

(Owner's Signature)

(Street or P.O. Box)

(City)

(State)

(Zip Code)

Title 18 U.S.C. Section 1001 and Title 43 U.S.C. Section 1212 makes it a crime for any person knowingly and willfully to make to any department or agency of the United States any false, fictitious or fraudulent statements or representations as to any matter within its jurisdiction.

INSTRUCTIONS

1. This certification is made under the provisions of §1744 of Title 43 and § 28-28k of Title 30 of the United States Code; and the regulations thereunder (43 CFR Part 3830).
2. The claimant(s) must fill in the dates in paragraph 1 for the beginning and ending of the assessment year for which this waiver is sought.
3. The claimant(s) must fill in the date in paragraph 2 for the beginning of the assessment year for which this waiver is sought.
4. All claim and site names and Bureau of Land Management (BLM) serial numbers must be listed for the mining claims, mill sites, and tunnel sites for which the waiver is sought.
5. All owners of the mining claims, mill sites, and tunnel sites and their addresses must be given.
6. This waiver form must be signed by all the claimants or their designated agent, in original form. If an agent is designated, a notarized designation of agent, signed by all of the claimants with proper address given, must be submitted with this waiver.
7. This form must be filed no later than September 1st for the upcoming assessment year in the BLM State Office where the mining claims or sites are recorded, or the waiver cannot be granted by the BLM. (Example: To obtain a waiver for the assessment year 2012, which begins on September 1, 2011, you must qualify for and file for a waiver no later than September 1, 2011, in the proper BLM State Office.)
8. For all mining claims which require assessment work, you must record an affidavit of labor on or before the December 30th immediately following the filing of this waiver. For all other mining claims or sites waived, you must record a notice of intent to hold on or before the December 30th immediately following the filing of this waiver.
9. Mill and tunnel sites may also be listed upon this waiver and be waived from payment of the maintenance fee. A notice of intent to hold for these sites is required to be filed by the December 30th following the filing of this waiver.

PHOENIX, ARIZONA  
2011 AUG 31 P 2:32  
RECEIVED  
BLM AZ STATE OFFICE

FOR OFFICIAL USE ONLY

**CORRECTED WAIVER- 2018**

UNITED STATES

Form 3830-2  
(January 2017)

DEPARTMENT OF THE INTERIOR  
BUREAU OF LAND MANAGEMENT

**MAINTENANCE FEE WAIVER CERTIFICATION**

FORM APPROVED  
OMB NO. 1004-0114  
Expires: January 31, 2020

SEE INSTRUCTIONS ON PAGE 2

1. This small miner waiver is filed for the assessment year beginning on September 1, 2017 and ending on September 1, 2018.
2. The undersigned and all related parties owned ten or fewer mining claims, mill, or tunnel sites located and maintained on Federal lands in the United States of America on September 1, 2017.
3. The undersigned have performed the assessment work required by law for each mining claim listed prior to filing this waiver and understand that by filing this form, the undersigned must file an affidavit of assessment work with the Bureau of Land Management (BLM) by the December 30th following the filing of this waiver.
4. The undersigned understand that if the assessment work obligation has not yet come due under 30 U.S.C. 28 (for those claims in their first assessment year only), a notice of intent to hold reciting this condition must be recorded by the December 30th following the filing of this waiver.
5. The undersigned understand that mill and tunnel sites may also be listed on this waiver and be waived from payment of the maintenance fee, and that a notice of intent to hold for these sites is required to be filed with the BLM by the December 30th following the filing of this waiver.
6. The undersigned understand and acknowledge that pursuant to 43 U.S.C. 1212 and 18 U.S.C. 1001, the filing or recording of a false, fictitious, or fraudulent document with the BLM may result in a fine of up to \$250,000, a prison term not to exceed five years, or both.
7. The mining claims, mill or tunnel sites for which this waiver from payment of the maintenance fees is requested are:

CLAIM OR SITE NAME	BLM RECORDATION SERIAL NUMBER
1.	
2.	
3.	
4.	
5.	
6.	
7.	
8.	
9.	
10.	

The owner(s) (claimants) of the above mining claims and sites are:

\_\_\_\_\_  
(Owner's Name - Please Print)

\_\_\_\_\_  
(Owner's Signature)

\_\_\_\_\_  
(Owner's Mailing Address)

\_\_\_\_\_  
(City) (State) (Zip Code)

\_\_\_\_\_  
(Owner's Name - Please Print)

\_\_\_\_\_  
(Owner's Signature)

\_\_\_\_\_  
(Owner's Mailing Address)

\_\_\_\_\_  
(City) (State) (Zip Code)

\_\_\_\_\_  
(Owner's Name - Please Print)

\_\_\_\_\_  
(Owner's Signature)

\_\_\_\_\_  
(Owner's Mailing Address)

\_\_\_\_\_  
(City) (State) (Zip Code)

\_\_\_\_\_  
(Owner's Name - Please Print)

\_\_\_\_\_  
(Owner's Signature)

\_\_\_\_\_  
(Owner's Mailing Address)

\_\_\_\_\_  
(City) (State) (Zip Code)

(Continued on page 2)





\_\_\_\_\_  
(Owner's Name - Please Print)

\_\_\_\_\_  
(Owner's Signature)

\_\_\_\_\_  
(Owner's Mailing Address)

\_\_\_\_\_  
(City)

\_\_\_\_\_  
(State)

\_\_\_\_\_  
(Zip Code)

\_\_\_\_\_  
(Owner's Name - Please Print)

\_\_\_\_\_  
(Owner's Signature)

\_\_\_\_\_  
(Owner's Mailing Address)

\_\_\_\_\_  
(City)

\_\_\_\_\_  
(State)

\_\_\_\_\_  
(Zip Code)

\_\_\_\_\_  
(Owner's Name - Please Print)

\_\_\_\_\_  
(Owner's Signature)

\_\_\_\_\_  
(Owner's Mailing Address)

\_\_\_\_\_  
(City)

\_\_\_\_\_  
(State)

\_\_\_\_\_  
(Zip Code)

\_\_\_\_\_  
(Owner's Name - Please Print)

\_\_\_\_\_  
(Owner's Signature)

\_\_\_\_\_  
(Owner's Mailing Address)

\_\_\_\_\_  
(City)

\_\_\_\_\_  
(State)

\_\_\_\_\_  
(Zip Code)

18 U.S.C. 1001 and 43 U.S.C. 1212 make it a crime for any person knowingly and willfully to make to any department or agency of the United States any false, fictitious or fraudulent statements or representations as to any matter within its jurisdiction.

INSTRUCTIONS

1. This certification is made under the provisions of 43 U.S.C. § 1744 and 30 U.S.C. §28-28k and the regulations thereunder (43 CFR Part 3830).
2. The claimant(s) must fill in the dates in paragraph 1 for the beginning and ending of the assessment year for which this waiver is sought.
3. The claimant(s) must fill in the date in paragraph 2 for the beginning of the assessment year for which this waiver is sought.
4. All claim and site names and BLM serial numbers must be listed for the mining claims, mill sites, and tunnel sites for which the waiver is sought.
5. All owners of the mining claims, mill sites, and tunnel sites and their addresses must be given.
6. This waiver form must be signed by all the claimants or their designated agent, in original form. If an agent is designated, a notarized designation of agent, signed by all of the claimants with proper address given, must be submitted with this waiver.
7. This form must be filed no later than September 1st for the upcoming assessment year in the BLM State Office where the mining claims or sites are recorded, or the waiver cannot be granted by the BLM. (Example: To obtain a waiver for the assessment year 2012, which begins on September 1, 2011, you must qualify for and file for a waiver no later than September 1, 2011, in the proper BLM State Office.)
8. For all mining claims which require assessment work, you must record an affidavit of labor on or before the December 30th immediately following the filing of this waiver. For all other mining claims or sites waived, you must record a notice of intent to hold on or before the December 30th immediately following the filing of this waiver.
9. Mill and tunnel sites may also be listed on this waiver and be waived from payment of the maintenance fee. A notice of intent to hold for these sites is required to be filed by the December 30th following the filing of this waiver.

FOR OFFICIAL USE ONLY

**UNITED STATES  
DEPARTMENT OF THE INTERIOR**

Bureau of Land Management  
Arizona State Office  
1 North Central Avenue, Suite 800  
Phoenix, Arizona 85004

**PB (129200)**  
Official Business  
Penalty for Private Use, \$300

An Equal Opportunity Employer

RECEIVED  
BLM AZ STATE OFFICE

2017 NOV 20 P 2:43

PHOENIX, ARIZONA

LANNY DAMOUTH  
4717 W PARADISE LN  
GLENDALE, AZ 85306-2632

neopost<sup>®</sup>  
10/27/2017  
**US POSTAGE**



FIRST-CLASS MAIL

**\$00.67<sup>0</sup>**

US OFFICIAL MAIL  
\$300 Penalty  
for Private Use  
ZIP 85004  
041L11101433

*deceased*

NIXIE 850 FE 1 0011/16/17

RETURN TO SENDER  
NOT DELIVERABLE AS ADDRESSED  
UNABLE TO FORWARD

853062632 C  
850044427

BC: 85004442700 \*0614-05548-30-41

October 27, 2017

RE: AMC373583; AMC395633

Courtesy Copy mailed via regular mail To:

LANNY DAMOUTH  
4717 W PARADISE LN  
GLENDALE, AZ 85306-2632

Sir,

You must submit a Corrected Waiver no later than 12/18/2017; this is the 60<sup>th</sup> day from October 19, 2017, the day we received the Certified Mailing back in our office.

If the corrected waiver is not submitted the mining claims listed on the waiver form will be forfeited and closed.

If you have any questions, please call Pauline Brown at 602-417-9360.

Regards,



**PAULINE BROWN**  
**LAND LAW EXAMINER**  
BUREAU OF LAND MANAGEMENT  
ARIZONA STATE OFFICE  
ONE NORTH CENTRAL AVE, STE 800  
PHOENIX, AZ 85004-4427  
**OFFICE: (602) 417-9360**



# The Herald-Palladium

[http://www.heraldpalladium.com/obituaries/lanny-joseph-damouth/article\\_25b306b3-28ef-51e0-bf50-08377b10520a.html](http://www.heraldpalladium.com/obituaries/lanny-joseph-damouth/article_25b306b3-28ef-51e0-bf50-08377b10520a.html)

## Lanny Joseph Damouth

Nov 1, 2017

Lanny Joseph Damouth

Lanny Joseph Damouth, 66, went to be with the Lord on Oct. 7, 2017, in Bangor.

He was born Dec. 9, 1950, in Watervliet to Joesph Damouth of Arkansas and Capitola Hinkle of Arkansas and grew up in the Tri-City area.

He moved out of the area after joining the Army but settled back in Watervliet and worked at the paper mill until he bought a semi and starting seeing the world, as he said, and got paid. Lanny lived in Arizona the past 20 years but came back to Michigan every summer to visit family and friends. Lanny found the Lord and was baptized in the Colorado River in 2016.

He is survived by his wife, Vickey; and his son, Ivan Kralovensky from Washington; his sister, Fran from New York; sister, Bobbie from Arizona; and many nephews and nieces.

Family and friends whose lives Lanny touched are invited to Believer's Fellowship Church, 4865 M-140, Watervliet, at 6:30 p.m. Friday, Nov. 3, for a memorial service with fellowship after service.

*Willow 10/5/17*  
*Phonon 10/5/17*  
*ATMower 10/5/17*  
*ll 10/11/17*

OCT 11 2017

In Reply Refer To:  
3800 (9200) PB  
AMC373583; AMC395633

CERTIFIED MAIL – RETURN RECEIPT REQUESTED NO. 7017 0660 0000 3024 0808

NOTICE

LANNY DAMOUTH  
4717 W. PARADISE LN  
GLENDALE, AZ 85306-2632

---

NSB II; RANCHO DELUXE  
AMC395633, AMC395634

---

Maintenance Fee Waiver Held for Rejection

This office received the Maintenance Fee Waiver Certification (waiver) for the above listed mining claim(s). The waiver is not properly completed and does not meet the annual filing requirements.

In accordance with 43 Code of Federal Regulations (CFR) 3835.10, the name, address, and original signatures of all owners of the mining claim must be included on the waiver form. Please correct the discrepancy as noted below:

The waiver was filed on an expired form, you must provide the waiver information on the enclosed current form.

In order to correct the defect in the waiver, per 43 CFR 3835.93, you must provide this office with the requested information within 60 days of your receipt of this notice. If you are unable to provide this information, you have the option of paying the annual maintenance fee of \$155 per claim (\$155 per 20 acres for placer claims larger than 20 acres). If we do not receive the requested corrections or the maintenance fees within the 60 day time frame, the claim(s) will be declared forfeited and closed.

Please include your AMC serial number on all correspondence. If additional information is required, please contact Pauline Brown at 602-417-9360.



Lucas Lucero  
Deputy State Director  
Lands, Minerals and Energy Division

Enclosure(s)

# USPS Tracking® Results

FAQs (<http://faq.usps.com/?articleId=220900>)

[Track Another Package +](#)

[Remove](#)

Tracking Number: 7017066000030240808

## Out for Delivery

### Product & Tracking Information

[See Available Actions](#)

Postal Product:

Features:  
Certified Mail™

DATE & TIME	STATUS OF ITEM	LOCATION
October 20, 2017, 8:23 am	Out for Delivery	PHOENIX, AZ 85034
Your item is out for delivery on October 20, 2017 at 8:23 am in PHOENIX, AZ 85034.		
October 20, 2017, 8:13 am	Sorting Complete	PHOENIX, AZ 85034
October 19, 2017, 9:06 am	In Transit to Destination	
October 19, 2017, 7:31 am	Arrived at Unit	PHOENIX, AZ 85034
October 18, 2017, 10:06 pm	Departed USPS Regional Facility	PHOENIX AZ DISTRIBUTION CENTER
October 18, 2017, 9:43 am	In Transit to Destination	
October 13, 2017, 2:28 pm	Unable to deliver item, problem with address	GLENDALE, AZ 85306
October 13, 2017, 9:45 am	In Transit to Destination	
October 13, 2017, 7:42 am	Arrived at Unit	GLENDALE, AZ 85302
October 12, 2017, 6:26 pm	Arrived at USPS Regional Facility	PHOENIX AZ DISTRIBUTION CENTER

[See Less](#)

### Available Actions

[Text & Email Updates](#)

[See Less](#)

### Can't find what you're looking for?

Go to our FAQs section to find answers to your tracking questions.

FAQs (<http://faq.usps.com/?articleId=220900>)



The easiest tracking number is the one you don't have to know.

With Informed Delivery®, you never have to type in another tracking number. Sign up to:

- See images\* of incoming mail.
• Automatically track the packages you're expecting.
• Set up email and text alerts so you don't need to enter tracking numbers.
• Enter USPS Delivery Instructions™ for your mail carrier.

Sign Up

(https://reg.usps.com/entreg/RegistrationAction\_input?)

\* NOTE: Black and white (grayscale) images show the outside, front of letter-sized envelopes that are processed through USPS automated equipment.

(https://www.usps.com/)

Tools.usps.com

HELPFUL LINKS

Contact Us

(https://www.usps.com/help/welcome.htm)

Site Index (https://www.usps.com/globals/site-index.htm)

FAQs (http://faq.usps.com/)

2Fgo%

TrackConfirmAction%

21input%3FtRef%

3Dfullpage%26tLc%

3D2%26text28777%

3D%26tLabels%

3D7017066000030240808%

ON ABOUT.USPS.COM

About USPS Home (http://about.usps.com/)

Newsroom

(http://about.usps.com/news/welcome.htm)

USPS Service Updates

(http://about.usps.com/news/service-alerts/welcome.htm)

Forms & Publications (http://about.usps.com/forms-publications/welcome.htm)

Government Services (https://www.usps.com/gov-services/gov-services.htm)

Careers

(http://about.usps.com/careers/welcome.htm)

OTHER USPS SITES

Business Customer Gateway

(https://gateway.usps.com/)

Postal Inspectors

(https://postalinspectors.uspis.gov/)

Inspector General (http://www.uspsig.gov)

Postal Explorer (http://pe.usps.gov)

National Postal Museum

(http://www.postalmuseum.si.edu)

Resources for Developers

(https://www.usps.com/webtools/welcome.htm)

LEGAL INFORMATION

Privacy Policy (http://about.usps.com/who-we-are/privacy-policy/privacy-policy-highlights.htm)

Terms of Use

(http://about.usps.com/terms-of-use.htm)

FOIA (http://about.usps.com/who-we-are/foia/welcome.htm)

No FEAR Act EEO Data

(http://about.usps.com/who-we-are/no-fear-act/welcome.htm)

Copyright © 2017 USPS. All Rights Reserved.

252C)



(https://www.facebook.com/USPS?rf=108501355848630)



(https://twitter.com/usps)



(http://www.pinterest.com/uspsstamps/)



(https://www.youtube.com/usps)

UNITED STATES  
DEPARTMENT OF INTERIOR  
Bureau of Land Management  
Arizona State Office  
One North Central Avenue, Suite 800  
Phoenix, Arizona 85004-4427

OFFICIAL BUSINESS  
PENALTY FOR PRIVATE USE \$300

9200 9B

PHOENIX, ARIZONA

2017 OCT 19 P 4

RECEIVED  
ARIZONA STATE OFFICE

10-18-17

OF THE RETURN ADDRESS, FOLD AT DOTTED LINE  
**CERTIFIED MAIL**



PHOENIX  
AZ 85004  
12 OCT '17  
PM 4 L

7017 0660 0000 3024 0808

neopost<sup>®</sup>  
10/12/2017  
US POSTAGE



FIRST-CLASS MAIL

\$06.77<sup>0</sup>


US OFFICIAL MAIL  
\$300 Penalty  
For Private Use  
ZIP 85004  
041L11101433

LANNY DAMOUTH  
4717 W. PARADISE LN  
GLENDALE AZ 85306-2632

NIXIE 850 FE 1 0010/17/17

RETURN TO SENDER  
NOT DELIVERABLE AS ADDRESSED  
UNABLE TO FORWARD

BC: 85004442700 \*1814-01319-12-36



UTF  
85306-2632  
850044427


PLACE STICKER AT TOP OF ENVELOPE TO THE RIGHT

**SENDER: COMPLETE THIS SECTION**

- Complete items 1, 2, and 3.
- Print your name and address on the reverse so that we can return the card to you.
- Attach this card to the back of the mailpiece, or on the front if space permits.

1. Article Addressed to:

LANNY DAMOUTH  
 4717 W. PARADISE LN  
 GLENDALE AZ 85306-2632  
 920/PB/AMC373583; AMC395633



9590 9402 1932 6123 9422 84

2. Article Number (Transfer from service label)

7017 0660 0000 3024 0808

PS Form 3811, July 2015 PSN 7530-02-000-9053

**COMPLETE THIS SECTION ON DELIVERY**

A. Signature

X

- Agent
- Addressee

B. Received by (Printed Name)

C. Date of Delivery

D. Is delivery address different from item 1?  Yes  
 If YES, enter delivery address below:  No

3. Service Type

- Adult Signature
- Adult Signature Restricted Delivery
- Certified Mail®
- Certified Mail Restricted Delivery
- Collect on Delivery
- Collect on Delivery Restricted Delivery
- Mail Restricted Delivery
- Priority Mail Express®
- Registered Mail™
- Registered Mail Restricted Delivery
- Return Receipt for Merchandise
- Signature Confirmation™
- Signature Confirmation Restricted Delivery

Domestic Return Receipt

*Julius 10/5/17  
Phonon 10/5/17  
Atkinson 10/5/17  
ll 10/11/17*

OCT 11 2017

In Reply Refer To:  
3800 (9200) PB  
AMC373583; AMC395633

CERTIFIED MAIL – RETURN RECEIPT REQUESTED NO. 7017 0660 0000 3024 0792

NOTICE

MICHAEL S. VALENZUELA  
2310 W. KACHINA TRL  
PHOENIX, AZ 85041-9550

---

BLIND FAITH; SHADY LADY; SHER-LO; PRESSED RAT  
AMC373583, AMC373584, AMC373585, AMC373586

---

Maintenance Fee Waiver Held for Rejection


This office received the Maintenance Fee Waiver Certification (waiver) for the above listed mining claim(s). The waiver is not properly completed and does not meet the annual filing requirements.

In accordance with 43 Code of Federal Regulations (CFR) 3835.10, the name, address, and original signatures of all owners of the mining claim must be included on the waiver form. Please correct the discrepancy as noted below:

The waiver was filed on an expired form, you must provide the waiver information on the enclosed current form.

In order to correct the defect in the waiver, per 43 CFR 3835.93, you must provide this office with the requested information within 60 days of your receipt of this notice. If you are unable to provide this information, you have the option of paying the annual maintenance fee of \$155 per claim (\$155 per 20 acres for placer claims larger than 20 acres). If we do not receive the requested corrections or the maintenance fees within the 60 day time frame, the claim(s) will be declared forfeited and closed.

Please include your AMC serial number on all correspondence. If additional information is required, please contact Pauline Brown at 602-417-9360.



Lucas Lucero  
Deputy State Director  
Lands, Minerals and Energy Division

Enclosure(s)



# United States Department of the Interior



BUREAU OF LAND MANAGEMENT  
Arizona State Office  
One North Central Avenue, Suite 800  
Phoenix, Arizona 85004-4427  
[www.blm.gov/az/](http://www.blm.gov/az/)

In Reply Refer To:  
3800 (9200) PB  
AMC373583; AMC395633

OCT 11 2017



CERTIFIED MAIL – RETURN RECEIPT REQUESTED NO. 7017 0660 0000 3024 0792

## NOTICE

MICHAEL S. VALENZUELA  
2310 W. KACHINA TRL  
PHOENIX, AZ 85041-9550

---

BLIND FAITH; SHADY LADY; SHER-LO; PRESSED RAT  
AMC373583, AMC373584, AMC373585, AMC373586

---

### Maintenance Fee Waiver Held for Rejection


This office received the Maintenance Fee Waiver Certification (waiver) for the above listed mining claim(s). The waiver is not properly completed and does not meet the annual filing requirements.

In accordance with 43 Code of Federal Regulations (CFR) 3835.10, the name, address, and original signatures of all owners of the mining claim must be included on the waiver form. Please correct the discrepancy as noted below:

The waiver was filed on an expired form, you must provide the waiver information on the enclosed current form.

In order to correct the defect in the waiver, per 43 CFR 3835.93, you must provide this office with the requested information within 60 days of your receipt of this notice. If you are unable to provide this information, you have the option of paying the annual maintenance fee of \$155 per claim (\$155 per 20 acres for placer claims larger than 20 acres). If we do not receive the requested corrections or the maintenance fees within the 60 day time frame, the claim(s) will be declared forfeited and closed.

Please include your AMC serial number on all correspondence. If additional information is required, please contact Pauline Brown at 602-417-9360.



Lucas Lucero  
Deputy State Director  
Lands, Minerals and Energy Division

Enclosure(s)

UNITED STATES  
DEPARTMENT OF THE INTERIOR  
BUREAU OF LAND MANAGEMENT

510

*[Handwritten initials]*

Amc 313583  
Amc 395633  
FORM APPROVED  
OMB NO. 1004-0114

**MAINTENANCE FEE WAIVER CERTIFICATION**

SEE INSTRUCTIONS ON PAGE 2

1. This small miner waiver is filed for the assessment year beginning on September 1, 2017 and ending on September 1, 2018
2. The undersigned and all related parties owned ten or fewer mining claims, mill, or tunnel sites located and maintained on Federal lands in the United States of America on September 1, 2017.
3. The undersigned have performed the assessment work required by law for each mining claim listed prior to filing this waiver and understand that by filing this form, an affidavit of assessment work must be recorded by the December 30th following the filing of this waiver.
4. The undersigned understand that if the assessment work obligation has not yet come due under 30 U.S.C. 28 (for those claims in their first assessment year only), a notice of intent to hold reciting this condition must be recorded by the December 30th following the filing of this waiver.
5. The undersigned understand that mill and tunnel sites may also be listed upon this waiver and be waived from payment of the maintenance fee, and that a notice of intent to hold for these sites is required to be recorded by the December 30th immediately following the filing of this waiver.
6. The undersigned understand and acknowledge that pursuant to 43 U.S.C. 1212 and 18 U.S.C. 1001, the filing or recording of a false, fictitious, or fraudulent document with the Bureau of Land Management may result in a fine of up to \$250,000, a prison term not to exceed five years, or both.
7. The mining claims, mill or tunnel sites for which this waiver from payment of the maintenance fees is requested are:

CLAIM OR SITE NAME	BLM RECORDATION SERIAL NUMBER
1. Blind Faith ✓	AMC#373583
2. Shady Lady	AMC#373584
3. Sher-Lo	AMC#373585
4. Pressed Rat	AMC#373586
5. NSB II	AMC#395633
6. Rancho Deluxe	AMC#395634
7.	
8.	
9.	
10.	

RECEIVED  
 PHOENIX, ARIZONA  
 2017 AUG 31 P 2:32  
 BLM STATE OFFICE

*MM CHECK*  
The owner(s) (claimants) of the above mining claims and sites are:

*6-CT* Ramon Valenzuela Jr ✓  
(Owner's Name - Please Print)

*[Signature]*  
(Owner's Signature)

4718 West Paradise Lane  
(Street or P.O. Box)  
Glendale AZ 85306  
(City) (State) (Zip Code)

*6-CT* Kathy Tonyan ✓  
(Owner's Name - Please Print)

*[Signature]*  
(Owner's Signature)

4718 West Paradise Lane  
(Street or P.O. Box)  
Glendale AZ 85306  
(City) (State) (Zip Code)

*6-CT* Christine Valenzuela ✓  
(Owner's Name - Please Print)

*[Signature]*  
(Owner's Signature)

5303 West Sheena Drive  
(Street or P.O. Box)  
Glendale AZ 85306  
(City) (State) (Zip Code)

**ENTERED**  
AC483 (247)  
SEP 15 2017  
Exp date Afford  
BY: *[Signature]*



NW CHECK

4-CT Michael Valenzuela  
(Owner's Name - Please Print)

M. Kelly C  
(Owner's Signature)

2310 West Kachina Trail Phoenix AZ 85041  
(Street or P.O. Box) (City) (State) (Zip Code)

AMC 373586 LISTED  
AS AN OWNER IN L22600  
Not  
Filed on AMC 395633-634 only  
PS

2-CT Lanny Damouth  
(Owner's Name - Please Print)

(Owner's Signature)

4717 West Paradise Lane Glendale AZ 85306  
(Street or P.O. Box) (City) (State) (Zip Code)

(Owner's Name - Please Print) (Owner's Signature)  
(Street or P.O. Box) (City) (State) (Zip Code)

(Owner's Name - Please Print) (Owner's Signature)  
(Street or P.O. Box) (City) (State) (Zip Code)

Title 18 U.S.C. Section 1001 and Title 43 U.S.C. Section 1212 makes it a crime for any person knowingly and willfully to make to any department or agency of the United States any false, fictitious or fraudulent statements or representations as to any matter within its jurisdiction.

INSTRUCTIONS

- 1. This certification is made under the provisions of §1744 of Title 43 and § 28-28k of Title 30 of the United States Code; and the regulations thereunder (43 CFR Part 3830).
2. The claimant(s) must fill in the dates in paragraph 1 for the beginning and ending of the assessment year for which this waiver is sought.
3. The claimant(s) must fill in the date in paragraph 2 for the beginning of the assessment year for which this waiver is sought.
4. All claim and site names and Bureau of Land Management (BLM) serial numbers must be listed for the mining claims, mill sites, and tunnel sites for which the waiver is sought.
5. All owners of the mining claims, mill sites, and tunnel sites and their addresses must be given.
6. This waiver form must be signed by all the claimants or their designated agent, in original form. If an agent is designated, a notarized designation of agent, signed by all of the claimants with proper address given, must be submitted with this waiver.
7. This form must be filed no later than September 1st for the upcoming assessment year in the BLM State Office where the mining claims or sites are recorded, or the waiver cannot be granted by the BLM. (Example: To obtain a waiver for the assessment year 2012, which begins on September 1, 2011, you must qualify for and file for a waiver no later than September 1, 2011, in the proper BLM State Office.)
8. For all mining claims which require assessment work, you must record an affidavit of labor on or before the December 30th immediately following the filing of this waiver. For all other mining claims or sites waived, you must record a notice of intent to hold on or before the December 30th immediately following the filing of this waiver.
9. Mill and tunnel sites may also be listed upon this waiver and be waived from payment of the maintenance fee. A notice of intent to hold for these sites is required to be filed by the December 30th following the filing of this waiver.

PHOENIX, ARIZONA  
2017 AUG 31 P 2:32  
RECEIVED  
BLM AZ STATE OFFICE

FOR OFFICIAL USE ONLY

**CLAIM OWNERS FOR AMC373583, AMC373584, AMC373585, AMC373586**

RAMON VALENZUELA JR and KATHY A. TONYAN	4718 W PARADISE LN	GLENDALÉ	AZ	85306-2633
CHRISTINE M. VALENZUELA	5303 W SHEENA DR	GLENDALÉ	AZ	85306-4724
MICHAEL S. VALENZUELA	2310 W KACHINA TRL	PHOENIX	AZ	85041-9550

**CLAIM OWNERS FOR AMC395633, AMC395634**


RAMON VALENZUELA JR and KATHY A. TONYAN	4718 W PARADISE LN	GLENDALÉ	AZ	85306-2633
CHRISTINE M. VALENZUELA	5303 W SHEENA DR	GLENDALÉ	AZ	85306-4724
LANNY DAMOUTH	4717 W PARADISE LN	GLENDALÉ	AZ	85306-2632

UNITED STATES  
DEPARTMENT OF INTERIOR  
Bureau of Land Management  
Arizona State Office  
One North Central Avenue, Suite 800  
Phoenix, Arizona 85004-4427

OFFICIAL BUSINESS  
PENALTY FOR PRIVATE USE \$300

RECEIVED  
DEPT. OF INTERIOR  
2017 OCT 23 P 2:30 P.M.  
PHOENIX, ARIZONA

CERTIFIED MAIL®



7017 0660 0000 3024 0792

MICHAEL S. VALENZUELA  
2310 W. KACHINA TRL  
PHOENIX AZ 85041-9550

neopost  
10/12/2017  
US POSTAGE



FIRST-CLASS MAIL  
\$06.77<sup>0</sup>  
US OFFICIAL MAIL  
\$300 Penalty  
For Private Use  
ZIP 85004  
041L11101433

NIXIE 850 NFE 1 17 0010/10/17

RETURN TO SENDER  
NOT DELIVERABLE AS ADDRESSED  
UNABLE TO FORWARD

BC: 85004442700 \*1814-00870-12-36

ANK  
85004-9550

PLACE STICKER AT TOP OF ENVELOPE TO THE RIGHT  
OF THE RETURN ADDRESS, FOLD AT DOTTED LINE

**SENDER: COMPLETE THIS SECTION**

- Complete items 1, 2, and 3.
- Print your name and address on the reverse so that we can return the card to you.
- Attach this card to the back of the mailpiece, or on the front if space permits.

1. Article Addressed to:

MICHAEL S. VALENZUELA  
2310 W. KACHINA TRL  
PHOENIX AZ 85041-9550  
920/PB/AMC373583; AMC395633



9590 9402 1932 6123 9422 91

2. Article Number (Transfer from service label)

7017 0660 0000 3024 0792

PS Form 3811, July 2015 PSN 7530-02-000-9053

**COMPLETE THIS SECTION ON DELIVERY**

A. Signature

X

- Agent
- Addressee

B. Received by (Printed Name)

C. Date of Delivery

- D. Is delivery address different from item 1?  Yes  
If YES, enter delivery address below:  No

3. Service Type

- Adult Signature
- Adult Signature Restricted Delivery
- Certified Mail®
- Certified Mail Restricted Delivery
- Collect on Delivery
- Collect on Delivery Restricted Delivery
- Registered Mail™
- Registered Mail Restricted Delivery
- Return Receipt for Merchandise
- Signature Confirmation™
- Signature Confirmation Restricted Delivery
- Priority Mail Express®
- Registered Mail™
- Return Receipt for Merchandise
- Signature Confirmation™
- Signature Confirmation Restricted Delivery

Domestic Return Receipt

**NOTICE!!**

**These documents have been scanned!**

**Do not place un-scanned documents beneath this notice!**

**Do not remove this notice from this file!**

GPO Jacket No. 560-102  
Print Order 61540  
Rise Business Services, LLC  
Job=AZ15 7/11/2019



Box Number= AZ15156



Claim Begin-End: AMC395633-AMC395634

**3 Transfers**



AZ15156-7

AMC352947-AMC445064

395633


PHOENIX AZ 852

NOV 07 2019 5:07 PM



Ramon Valenzuela  
4718 W Paradise Lane  
Glendale, AZ  
85306

85306-263318



To BLM PHX office

Date


I Veronica Damoth would like  
to make a transfer of  
Interest of all my late husband's  
Lanny J Damoth's mining  
claims to an existing group  
mining claim owner named  
Michael Valenzuela  
These mining claims are  
as follows NSBIT AMC #395633  
and Rancho Delux AMC 395364 - wrong AMC Number PG

Thank you

Veronica Damoth



SUBSCRIBED AND SWORN TO BEFORE ME  
THIS 4th DAY OF Dec 20 18  
[Signature]  
NOTARY PUBLIC



PHOENIX, ARIZONA

2018 DEC - 7 A 11: 18

RECEIVED  
BLM AZ STATE OFFICE

# 4328274

To BLM PHX office

No. \_\_\_\_\_  
Date . . . . .

I Veronia Damoth would like  
to make a transfer of  
Interest of all my late husbands  
Lanny J Damoth's mining  
claims to an existing group  
mining claim owner named  
Michael Valenzuela  
These mining claims are  
as follows NSBT AMC#395633  
and Rancho Delux AMC 395364

Thank you

*Veronia Damoth*



RECEIVED  
FLORA M ROMERO  
AZ STATE OFFICE  
2018 DEC - 7 A 11: 14  
PHOENIX, ARIZONA

SUBSCRIBED AND SWORN TO BEFORE ME  
THIS 4<sup>th</sup> DAY OF Dec 2018  
*Flora M Romero*  
NOTARY PUBLIC

LF \_\_\_\_\_  
CF 2017-442 \_\_\_\_\_



STATE OF MICHIGAN  
DEPARTMENT OF COMMUNITY HEALTH  
CERTIFICATE OF DEATH

STATE FILE NUMBER  
261739

DECEDENT	1. DECEDENT'S NAME (First, Middle, Last) Lanny Joseph Damouth		2. DATE OF BIRTH December 09, 1950		3. SEX Male		4. DATE OF DEATH October 07, 2017		
	5. NAME AT BIRTH OR OTHER NAME USED FOR PERSONAL BUSINESS Lanny Joseph Damouth			6a. AGE- Last Birthday (Years) 66		6b. UNDER 1 YEAR MONTHS      DAYS		6c. UNDER 1 DAY HOURS      MINUTES	
	7a. LOCATION OF DEATH 36374 62nd Street 49013			7b. CITY, VILLAGE OR TOWNSHIP OF DEATH Bangor Twp			7c. COUNTY OF DEATH Van Buren		
	8a. CURRENT RESIDENCE - STATE Arizona		8b. COUNTY La Paz		8c. LOCALITY Quartzsite		8d. STREET AND NUMBER 234 North Road Runner Avenue		
	8e. ZIP CODE 85359		9. BIRTH PLACE Watervliet, Michigan		10. SOCIAL SECURITY NUMBER REMOVED 08		11. DECEDENT'S EDUCATION GED		
	12. RACE White		13a. ANCESTRY American			13b. HISPANIC ORIGIN No		14. EVER IN THE U.S. ARMED FORCES? Yes	
	15. USUAL OCCUPATION Foreman		16. KIND OF BUSINESS OR INDUSTRY Road Construction		17. MARITAL STATUS Married		18. NAME OF SURVIVING SPOUSE Veronica Reeder		
	19. FATHER'S NAME (First, Middle, Last) Joseph Damouth			20. MOTHER'S NAME BEFORE FIRST MARRIED (First, Middle, Last) Capitola Hinkle					
	21a. INFORMANT'S NAME Veronica Damouth		21b. RELATIONSHIP TO DECEDENT Wife		21c. MAILING ADDRESS 36374 62nd Street, Bangor, Michigan 49013				
	22. METHOD OF DISPOSITION Cremation		23a. PLACE OF DISPOSITION Lake Michigan Crematory			23b. LOCATION - City or Village, State Holland, Michigan			
24. SIGNATURE OF MORTUARY SCIENCE LICENSEE Jeffrey Filbrandt		25. LICENSE NUMBER 4501006279		26. NAME AND ADDRESS OF FUNERAL FACILITY Filbrandt Family Funeral Home, 1076 S. Bailey Avenue, South Haven, Michigan 49090					
DISPOSITION	27a. CERTIFIER <input checked="" type="checkbox"/> Certifying Physician - To the best of my knowledge, death occurred due to the (cause(s) and manner stated. <input type="checkbox"/> Medical Examiner - On the basis of examination, and/or investigation, in my opinion, death occurred at the time, date, and place, and due to the cause(s) and manner stated. Signature and Title: <u>Lori Dotson, MD</u>		28a. ACTUAL OR PRESUMED TIME OF DEATH 06:00 AM		28b. PRONOUNCED DEAD ON October 07, 2017		28c. TIME PRONOUNCED DEAD 06:57 AM		
	29. MEDICAL EXAMINER CONTACTED Yes		30. PLACE OF DEATH Home		31. IF HOSPITAL				
	27b. DATE SIGNED October 17, 2017		27c. LICENSE NUMBER 4301074647		32. MEDICAL EXAMINER'S CASE NUMBER 100717EB104VB		33. NAME OF ATTENDING PHYSICIAN IF OTHER THAN CERTIFIER		
	34. NAME AND ADDRESS OF CERTIFYING PHYSICIAN Lori Dotson, MD, 965 S. Bailey Avenue, South Haven, Michigan 49090								
	35a. REGISTRAR'S SIGNATURE <i>Senja Locken</i>				35b. DATE FILED October 17, 2017				
CERTIFICATION	36. PART I. ENTER the chain of events - diseases, injuries or complications - that directly caused the death. DO NOT enter terminal events such as cardiac arrest, respiratory arrest or ventricular fibrillation without showing the etiology. Enter only one cause on line. If diabetes was an immediate, underlying or contributing cause of death be sure to mention diabetes in either Part I or Part II of the cause of death section, as appropriate. IMMEDIATE CAUSE (Final disease or condition resulting in death) DUE TO (OR AS A CONSEQUENCE OF) Sequentially list conditions, IF ANY, leading to the cause listed on line a. Enter the UNDERLYING CAUSE (disease or injury that initiated the events resulting in death) LAST						Approximate Interval Between Onset and Death Unknown		
	Acute Respiratory Failure						Unknown		
	Lung Cancer						Unknown		
	PART II. OTHER SIGNIFICANT CONDITIONS contributing to death but not resulting in the underlying cause given in Part I								
CAUSE OF DEATH	39. MANNER OF DEATH Natural		40a. WAS AN AUTOPSY PERFORMED? No		40b. WERE AUTOPSY FINDINGS AVAILABLE PRIOR TO COMPLETION OF CAUSE OF DEATH? Not Applicable		38. IF FEMALE <input type="checkbox"/> Not pregnant within past year <input type="checkbox"/> Pregnant at time of death <input type="checkbox"/> Not pregnant, but pregnant within 42 days of death <input type="checkbox"/> Unknown if pregnant within the past year <input type="checkbox"/> Not pregnant, but pregnant 43 days to 1 year before death		
	41a. DATE OF INJURY		41b. TIME OF INJURY		41c. DESCRIBE HOW INJURY OCCURRED				
	41d. INJURY AT WORK		41e. PLACE OF INJURY		41f. IF TRANSPORTATION INJURY		41g. LOCATION		
	SP02591561								



**FEATURES. THESE SECURITY FEATURES MUST BE PRESENT FOR THIS TO BE A VALID, ACCEPTABLE DOCUMENT:**

- Watermark Chainlink design
- Fluorescent security fibers
- Full chemical sensitization

**IMPORTANT INFORMATION:**

This certificate is a valuable and legal document. Please keep in a safe place.

**WARNING:**

Obtaining and/or using this document and/or personal identifying information contained on this document with the intent to defraud or commit another unlawful act is prohibited. (MCL 445.65)

A person shall not willfully and knowingly obtain, possess, use, sell, furnish, or attempt to obtain, possess, use, sell, or furnish to another person, for any purpose of deception, a counterfeited, altered, amended, or mutilated vital record or certified copy thereof. (MCL 333.2894 (1)(d))

A person shall not make, counterfeit, alter, amend, or mutilate a vital record or report required to be filed under this part with the intent to deceive. (MCL 333.2894 (2))



State of Michigan

ss

County of Van Buren

RECEIVED  
 21 M A 7 STATE OFFICE  
 2018 DEC - 7 A 11: 18  
 PHOENIX, ARIZONA

I, **SUZIE ROEHM**, Clerk of the Circuit Court, County of Van Buren, the same being a Court of Record having a Seal, do hereby certify that the foregoing is a certified copy of a record now remaining in the office of the Clerk of Van Buren County.

In Testimony Whereof, I have hereunto set my hand and affixed the seal of said Circuit Court, this 15 day of November, 2017.

**SUZIE ROEHM, Van Buren County Clerk**

By: *Elizabeth A. Johnson*  
 Deputy County Clerk

**United States Department of the Interior**

**Bureau of Land Management**

DIV OF LANDS, MINRLS & ENERGY

ONE N CENTRAL AVE.

PHOENIX, AZ 85004 -4427

Phone: 602-417-9200

Receipt

No: 4328274

<b>Transaction #:</b> 4444908	
<b>Date of Transaction:</b> 12/07/2018	
<b>CUSTOMER:</b>	
RAMON VALENZUELA 4718 W PARADISE LN GLENDALE, AZ 85306-2633 US	

LINE #	QTY	DESCRIPTION	REMARKS	UNIT PRICE	TOTAL
1	1.00	LOCATABLE MINERALS / MINING CLAIMS- NOT NEW-UNADJUD, ONE AUTH NO. ONLY / MINING CLAIM MONEY RECEIVED <b>CASES: AMC395633/\$30.00</b>	TRF/2	- n/a -	30.00
<b>TOTAL:</b>					<b>\$30.00</b>

PAYMENT INFORMATION			
1	<b>AMOUNT:</b>	30.00	<b>POSTMARKED:</b> N/A
	<b>TYPE:</b>	CASH	<b>RECEIVED:</b> 12/07/2018
	<b>NAME:</b>	VALENZUELA, RAMON 4718 W PARADISE LN GLENDALE AZ 85306-2633 US	

<b>REMARKS</b>

This receipt was generated by the automated BLM Collections and Billing System and is a paper representation of a portion of the official electronic record contained therein.

4-26-19

To: Pauline Brown - BLM Phx Office

Hello - this is the corrected transfer of interest form. Both names and numbers are correct this time. Sorry, about the issues with all of this, but I thank you for all your time, and work.

NSB II AMC# 395633

Rancho Deluxe AMC# 395634

Thank you,  
Ramon Valenzuela Jr  
*Ramon Valenzuela Jr*

RECEIVED  
RIMAZ STATE OFFICE  
2019 APR 26 P 12:52  
PHOENIX, ARIZONA

To BML Phx office

I Veronica Damouth would like to  
make a transfer OF Interest of  
my late husbands Lanny J Damouths  
mining claims to an existing group  
mining claim ownership, named  
Michael Valenzuela These  
mining claims are as follows

NSBII <sup>Amc</sup> #395633

Rancho Deluxe Amc #395634

Thank you

Veronica Damouth

*Courtney Renae Waechter*

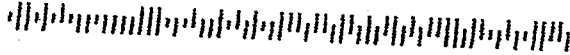
COURTNEY RENAE WAECHTER  
NOTARY PUBLIC - MICHIGAN  
Van Buren County  
My Commission Expires May 1, 2022

RECEIVED  
M AZ STATE OFFICE  
2019 APR 26 P 12: 52  
PHOENIX, ARIZONA



Ramon Valenzuela  
4718 W. Paradise Lane  
Glendale, AZ  
85306

85306-269918



To BLM Phx office \_\_\_\_\_ Date . . .

~~Veronica~~ Damoth would like  
to make a transfer of  
~~Interest~~ of all my late husband's  
Lanny J Damoth's mining  
claims to an existing ~~group~~  
mining claim owner named  
Michael Valenzuela  
These mining claims are  
as follows NSBT AMC #395633  
and Rancho Delux AMC 395364

Thank you

*Veronica Damoth*



SUBSCRIBED AND SWORN TO BEFORE ME  
THIS 4<sup>th</sup> DAY OF Dec 2018  
*Flora M Romero*  
NOTARY PUBLIC

PHOENIX, ARIZONA

2019 APR 26 P 12: 52

RECEIVED  
BLM AZ STATE OFFICE

GRAND PARADISE AZ 85104

23 APR 2019 5:16 L



Ramon Valenzuela  
4718 W Paradise Lane  
Glendale, Arizona  
85306

916692-90658



PHOENIX, ARIZONA

2019 APR 26 P 12:54

RECEIVED  
S1M AZ STATE OFFICE

**NOTICE!!**

**These documents have been scanned!**

**Do not place un-scanned documents beneath this notice!**

**Do not remove this notice from this file!**

GPO Jacket No. 560-102  
Print Order 61540  
Rise Business Services, LLC  
Job=AZ15 7/11/2019



Box Number= AZ15156



Claim Begin-End: AMC395633-AMC395634

**4 Annual Filings**



AZ15156-7

AMC352947-AMC445064

UNITED STATES  
DEPARTMENT OF THE INTERIOR  
BUREAU OF LAND MANAGEMENT

**MAINTENANCE FEE WAIVER CERTIFICATION**

SEE INSTRUCTIONS ON PAGE 2

421  
*[Handwritten signature]*

373583  
395633

FORM APPROVED  
OMB NO. 1004-0114  
Expires: January 31, 2020

- This small miner waiver is filed for the assessment year beginning on September 1, 2019 and ending on September 1, 2020.
- The undersigned and all related parties owned ten or fewer mining claims, mill, or tunnel sites located and maintained on Federal lands in the United States of America on September 1, 2019.
- The undersigned have performed the assessment work required by law for each mining claim listed prior to filing this waiver and understand that by filing this form, the undersigned must file an affidavit of assessment work with the Bureau of Land Management (BLM) by the December 30th following the filing of this waiver.
- The undersigned understand that if the assessment work obligation has not yet come due under 30 U.S.C. 28 (for those claims in their first assessment year only), a notice of intent to hold reciting this condition must be recorded by the December 30th following the filing of this waiver.
- The undersigned understand that mill and tunnel sites may also be listed on this waiver and be waived from payment of the maintenance fee, and that a notice of intent to hold for these sites is required to be filed with the BLM by the December 30th following the filing of this waiver.
- The undersigned understand and acknowledge that pursuant to 43 U.S.C. 1212 and 18 U.S.C. 1001, the filing or recording of a false, fictitious, or fraudulent document with the BLM may result in a fine of up to \$250,000, a prison term not to exceed five years, or both.
- The mining claims, mill or tunnel sites for which this waiver from payment of the maintenance fees is requested are:

CLAIM OR SITE NAME	BLM RECORDATION SERIAL NUMBER
1. Blind Faith ✓	AMC# 373583
2. Shady Lady	AMC# 373584
3. Sher-Lo	AMC# 373585
4. Pressed-Rat	AMC# 373586
5. NSB II	AMC# 395633
6. Rancho Deluxe	AMC# 395634
7.	
8.	
9.	
10.	

RECEIVED  
 BLM STATE OFFICE  
 2019 AUG 30 A 11:30  
 PHOENIX, ARIZONA  
 85306

The owner(s) (claimants) of the above mining claims and sites are:

Ramon Valenzuela Jr.  
(Owner's Name - Please Print)  
4718 West Paradise Lane  
(Owner's Mailing Address)

*[Signature]*  
(Owner's Signature)  
Glendale  
(City) AZ 85306  
(State) (Zip Code)

Kathy Tonyan  
(Owner's Name - Please Print)  
4718 West Paradise Lane  
(Owner's Mailing Address)

*[Signature]*  
(Owner's Signature)  
Glendale  
(City) AZ 85306  
(State) (Zip Code)

Christine M. Valenzuela  
(Owner's Name - Please Print)  
5303 W. Sheena Dr.  
(Owner's Mailing Address)

*[Signature]*  
(Owner's Signature)  
Glendale  
(City) AZ 85306  
(State) (Zip Code)

Michael Valenzuela  
(Owner's Name - Please Print)  
2310 W. Kachina Trail  
(Owner's Mailing Address)

*[Signature]*  
(Owner's Signature)  
Phoenix  
(City) AZ 85041  
(State) (Zip Code)

(Continued on page 2)

RECEIVED  
SEP 18 2019  
BY: *[Signature]*

# 4548674 *[Handwritten initials]*



(Owner's Name - Please Print)	(Owner's Signature)
(Owner's Mailing Address)	(City) (State) (Zip Code)
(Owner's Name - Please Print)	(Owner's Signature)
(Owner's Mailing Address)	(City) (State) (Zip Code)
(Owner's Name - Please Print)	(Owner's Signature)
(Owner's Mailing Address)	(City) (State) (Zip Code)
(Owner's Name - Please Print)	(Owner's Signature)
(Owner's Mailing Address)	(City) (State) (Zip Code)

18 U.S.C. 1001 and 43 U.S.C. 1212 make it a crime for any person knowingly and willfully to make to any department or agency of the United States any false, fictitious or fraudulent statements or representations as to any matter within its jurisdiction.

**INSTRUCTIONS**

1. This certification is made under the provisions of 43 U.S.C. § 1744 and 30 U.S.C. § 28-28k and the regulations thereunder (43 CFR Part 3830).
2. The claimant(s) must fill in the dates in paragraph 1 for the beginning and ending of the assessment year for which this waiver is sought.
3. The claimant(s) must fill in the date in paragraph 2 for the beginning of the assessment year for which this waiver is sought.
4. All claim and site names and BLM serial numbers must be listed for the mining claims, mill sites, and tunnel sites for which the waiver is sought.
5. All owners of the mining claims, mill sites, and tunnel sites and their addresses must be given.
6. This waiver form must be signed by all the claimants or their designated agent, in original form. If an agent is designated, a notarized designation of agent, signed by all of the claimants with proper address given, must be submitted with this waiver.
7. This form must be filed no later than September 1st for the upcoming assessment year in the BLM State Office where the mining claims or sites are recorded, or the waiver cannot be granted by the BLM. (Example: To obtain a waiver for the assessment year 2012, which begins on September 1, 2011, you must qualify for and file for a waiver no later than September 1, 2011, in the proper BLM State Office.)
8. For all mining claims which require assessment work, you must record an affidavit of labor on or before the December 30th immediately following the filing of this waiver. For all other mining claims or sites waived, you must record a notice of intent to hold on or before the December 30th immediately following the filing of this waiver.
9. Mill and tunnel sites may also be listed on this waiver and be waived from payment of the maintenance fee. A notice of intent to hold for these sites is required to be filed by the December 30th following the filing of this waiver.

PHOENIX, ARIZONA  
 2019 AUG 30 A 11:34  
 RECEIVED BLM AZ STATE OFFICE

FOR OFFICIAL USE ONLY

UNITED STATES  
DEPARTMENT OF THE INTERIOR  
BUREAU OF LAND MANAGEMENT

MAINTENANCE FEE WAIVER CERTIFICATION

SEE INSTRUCTIONS ON PAGE 2

FORM APPROVED  
OMB NO. 1004-0114  
Expires: January 31, 2020

458

PER

373583  
395633

- This small miner waiver is filed for the assessment year beginning on September 1, 2018 and ending on September 1, 2019.
- The undersigned and all related parties owned ten or fewer mining claims, mill, or tunnel sites located and maintained on Federal lands in the United States of America on September 1, 2018.
- The undersigned have performed the assessment work required by law for each mining claim listed prior to filing this waiver and understand that by filing this form, the undersigned must file an affidavit of assessment work with the Bureau of Land Management (BLM) by the December 30th following the filing of this waiver.
- The undersigned understand that if the assessment work obligation has not yet come due under 30 U.S.C. 28 (for those claims in their first assessment year only), a notice of intent to hold reciting this condition must be recorded by the December 30th following the filing of this waiver.
- The undersigned understand that mill and tunnel sites may also be listed on this waiver and be waived from payment of the maintenance fee, and that a notice of intent to hold for these sites is required to be filed with the BLM by the December 30th following the filing of this waiver.
- The undersigned understand and acknowledge that pursuant to 43 U.S.C. 1212 and 18 U.S.C. 1001, the filing or recording of a false, fictitious, or fraudulent document with the BLM may result in a fine of up to \$250,000, a prison term not to exceed five years, or both.
- The mining claims, mill or tunnel sites for which this waiver from payment of the maintenance fees is requested are:

CLAIM OR SITE NAME	BLM RECORDATION SERIAL NUMBER
1. Blind Faith	AMC # 373583. (913)
2. Shady Lady	AMC # 373584.
3. Sher-Lo	AMC # 373585.
4. Pressed Rat	AMC # 373586.
5. NSB II POA for LD - Exp POA date: 8/28/06 - Has No Signature.	AMC # 395633 AC 247
6. Rancho Deluxe L.D. - Expired POA date: POA 8/28/06 - Has No Signature.	AMC # 395634 AC 247
7.	
8.	
9. AC 483 ENTERED SEP 10 2018	
10. AC 247 (2 claims) (B)	

RECEIVED  
 BLM AZ STATE OFFICE  
 PHOENIX, ARIZONA  
 AUG 31 PM 12:50

The owner(s) (claimants) of the above mining claims and sites are:

60ct Ramon Valenzuela Jr.  
 (Owner's Name - Please Print)  
 4718 W. Paradise Lane ✓  
 (Owner's Mailing Address)

*Ramon Valenzuela Jr.*  
 (Owner's Signature)  
 Glendale AZ 85306  
 (City) (State) (Zip Code)

60ct Kathy Tonyan  
 (Owner's Name - Please Print)  
 4718 W. Paradise Lane ✓  
 (Owner's Mailing Address)

*Kathy Tonyan*  
 (Owner's Signature)  
 Glendale AZ 85306  
 (City) (State) (Zip Code)

60ct Christine M. Valenzuela  
 (Owner's Name - Please Print)  
 5303 W. Sheena Drive ✓  
 (Owner's Mailing Address)

*Christine M Valenzuela*  
 (Owner's Signature)  
 Glendale AZ 85306  
 (City) (State) (Zip Code)

4ct Michael Valenzuela  
 (Owner's Name - Please Print)  
 2310 W. Kachina Trail ✓  
 (Owner's Mailing Address)

*M Key*  
 (Owner's Signature)  
 Phoenix AZ 85041  
 (City) (State) (Zip Code)

(Continued on page 2)

no check

201 Lanny Damouth *Expired POW - POW Dated 8/28/06* *NOT signed* Lanny Damouth *Signed by Agent Lanny Damouth*  
 (Owner's Name - Please Print) (Owner's Signature)  
 4717 West Paradise Lane - *NOT signed* Glendale AZ 85306  
 (Owner's Mailing Address) (City) (State) (Zip Code)

(Owner's Name - Please Print) (Owner's Signature)  
 (Owner's Mailing Address) (City) (State) (Zip Code)  
 (Owner's Name - Please Print) (Owner's Signature)  
 (Owner's Mailing Address) (City) (State) (Zip Code)  
 (Owner's Name - Please Print) (Owner's Signature)  
 (Owner's Mailing Address) (City) (State) (Zip Code)

18 U.S.C. 1001 and 43 U.S.C. 1212 make it a crime for any person knowingly and willfully to make to any department or agency of the United States any false, fictitious or fraudulent statements or representations as to any matter within its jurisdiction.

INSTRUCTIONS

1. This certification is made under the provisions of 43 U.S.C. § 1744 and 30 U.S.C. §28-28k and the regulations thereunder (43 CFR Part 3830).
2. The claimant(s) must fill in the dates in paragraph 1 for the beginning and ending of the assessment year for which this waiver is sought.
3. The claimant(s) must fill in the date in paragraph 2 for the beginning of the assessment year for which this waiver is sought.
4. All claim and site names and BLM serial numbers must be listed for the mining claims, mill sites, and tunnel sites for which the waiver is sought.
5. All owners of the mining claims, mill sites, and tunnel sites and their addresses must be given.
6. This waiver form must be signed by all the claimants or their designated agent, in original form. If an agent is designated, a notarized designation of agent, signed by all of the claimants with proper address given, must be submitted with this waiver.
7. This form must be filed no later than September 1st for the upcoming assessment year in the BLM State Office where the mining claims or sites are recorded, or the waiver cannot be granted by the BLM. (Example: To obtain a waiver for the assessment year 2012, which begins on September 1, 2011, you must qualify for and file for a waiver no later than September 1, 2011, in the proper BLM State Office.)
8. For all mining claims which require assessment work, you must record an affidavit of labor on or before the December 30th immediately following the filing of this waiver. For all other mining claims or sites waived, you must record a notice of intent to hold on or before the December 30th immediately following the filing of this waiver.
9. Mill and tunnel sites may also be listed on this waiver and be waived from payment of the maintenance fee. A notice of intent to hold for these sites is required to be filed by the December 30th following the filing of this waiver.

*12/7/18 Cert of Death Rec'd from  
 Souse Veronica Damouth,  
 - TRANSFER FILED BY V. Damouth  
 - 4/26/19 Corrected TRANSFER DEED RECD  
 - ACD PROCESSED BY R. MATTHEW on 4-30-19. (P. Amy)  
 \* 2019 WVA CURED  
 AC 247 Revised  
 M 4-30-19*

RECEIVED  
 PHOENIX, ARIZONA  
 2018 AUG 31 P 12:50  
 BLM AZ STATE OFFICE

FOR OFFICIAL USE ONLY

**NOTICES**

**The Privacy Act** and 43 CFR 2.223(d) require that you be furnished the following information in connection with the information requested by this form.

**AUTHORITY:** 30 U.S.C. 28f and 43 CFR part 3835 permit collection of the information requested by this form.

**PRINCIPAL PURPOSE:** The BLM will use the information you provide to verify that the owner(s) (claimants(s)) of a mining claim has/have complied with 30 U.S.C. 28f and 43 CFR part 3835 and is/are entitled to perform assessment work in lieu of paying the maintenance fee for the mining claims listed on this form.

**ROUTINE USES:** The BLM will only disclose this information in accordance with the provisions at 43 CFR 2.231(b) and (c).

**EFFECT OF NOT PROVIDING INFORMATION:** Disclosure of the requested information is required by 30 U.S.C. 28f and 43 CFR part 3835 for those claimants qualified to request the small miner waiver allowed. Failure to submit all the requested information or to complete this form will delay the BLM's processing of the form and may preclude the BLM's acceptance of the maintenance fee waiver request, which may result in forfeiture of the mining claim or site by the claimant.

**The Paperwork Reduction Act** requires us to inform you that:

The BLM collects this information to determine whether or not you are qualified for waiver of maintenance fees.

Submission of the requested information is necessary to obtain or retain a benefit.

You do not have to respond to this or any other Federal agency-sponsored information collection unless it displays a currently valid OMB control number.

**BURDEN HOURS STATEMENT:** Public reporting burden for this form is estimated to average 20 minutes per response, including the time for reviewing instructions, gathering and maintaining data, and completing and reviewing the form. You may submit comments regarding the burden estimate or any other aspect of this form to: U.S. Department of the Interior, Bureau of Land Management (1004-0114), Bureau Information Collection Clearance Officer (WO-630), Mail Stop 401 LS, 1849 C St., N.W., Washington, D.C. 20240.

RECEIVED  
BLM AZ STATE OFFICE  
2010 AUG 31 P 12:50  
PHOENIX, ARIZONA

HANNY J DAMOUTH PLACE RAMON VALENZUELA AS MY  
AGENT IN CHARGE OF FILING MINING CLAIMS.

RECEIVED  
BLM AZ STATE OFFICE

2018 AUG 31 P 12: 50

PHOENIX, ARIZONA

RECEIVED  
P.M. AZ STATE OFFICE  
2010 AUG 31 P 12:50  
PHOENIX, ARIZONA

STATE OF WASHINGTON

County of SNOHOMISH

}

ss.

(Individual Acknowledgement)

I, BARBARA E KNORR, Notary Public in and for the State of WASHINGTON, do hereby certify that on this 28<sup>th</sup> day of AUGUST, 2006, personally appeared before me LANNY JOSEPH DANLOTH

to me known to be the individual described in and who executed the within instrument and acknowledged that HE signed the same as HIS free and voluntary act and deed for the uses and purposes herein mentioned.

GIVEN UNDER MY HAND and official seal this 28<sup>th</sup> day of AUGUST, 2006.



Barbara E Knorr

Notary Public in and for the State of Washington

Residing at EXETER

My appointment expires 09-09-07 (July)

RECEIVED  
91 M AZ STATE OFFICE

2010 AUG 31 P 12: 50

PHOENIX, ARIZONA

**ARIZONA**  
Driver License

LANNY JOSEPH DAMOUTH  
4717 W PARADISE LN  
GLENDALE AZ 85306

Number B11903886  
Expires 12/09/2016  
Date of Birth 12/09/1950  
Issued 06/11/2003

Class D Sex M  
Eye BR Height 6-01  
Hair BR Weight 176

*Lanny J. Damouth*



458  
PER

373583  
395633

UNITED STATES  
DEPARTMENT OF THE INTERIOR  
BUREAU OF LAND MANAGEMENT  
**MAINTENANCE FEE WAIVER CERTIFICATION**

FORM APPROVED  
OMB NO. 1004-0114  
Expires: January 31, 2020

SEE INSTRUCTIONS ON PAGE 2

- This small miner waiver is filed for the assessment year beginning on September 1, 2018 and ending on September 1, 2019.
- The undersigned and all related parties owned ten or fewer mining claims, mill, or tunnel sites located and maintained on Federal lands in the United States of America on September 1, 2018.
- The undersigned have performed the assessment work required by law for each mining claim listed prior to filing this waiver and understand that by filing this form, the undersigned must file an affidavit of assessment work with the Bureau of Land Management (BLM) by the December 30th following the filing of this waiver.
- The undersigned understand that if the assessment work obligation has not yet come due under 30 U.S.C. 28 (for those claims in their first assessment year only), a notice of intent to hold reciting this condition must be recorded by the December 30th following the filing of this waiver.
- The undersigned understand that mill and tunnel sites may also be listed on this waiver and be waived from payment of the maintenance fee, and that a notice of intent to hold for these sites is required to be filed with the BLM by the December 30th following the filing of this waiver.
- The undersigned understand and acknowledge that pursuant to 43 U.S.C. 1212 and 18 U.S.C. 1001, the filing or recording of a false, fictitious, or fraudulent document with the BLM may result in a fine of up to \$250,000, a prison term not to exceed five years, or both.
- The mining claims, mill or tunnel sites for which this waiver from payment of the maintenance fees is requested are:

CLAIM OR SITE NAME	BLM RECORDATION SERIAL NUMBER
1. Blind Faith	AMC# 373583 (913)
2. Shady Lady	AMC# 373584
3. Sher-Lo	AMC# 373585
4. Pressed Rat	AMC# 373586
5. NSB II <i>POA for L.D. = Exp POA date = 8/28/06 - HAS NO SIGNATURE.</i>	AMC# 395633 AC 247
6. Rancho Deluxe <i>POA for L.D. = Expired POA date = POA 8/28/06 - HAS NO SIGNATURE.</i>	AMC# 395634 AC 247
7.	
8.	
9.	
10.	

AC 483  
**ENTERED SEP 10 2018**  
AC 247 (2 claims) PB  
Removed 4-30-19  
WVR CURED BY TRANSFER DESD  
PB

RECEIVED  
BLM AZ STATE OFFICE  
PHOENIX, ARIZONA  
AUG 31 PM 12:50

The owner(s) (claimants) of the above mining claims and sites are:

*bot* Ramon Valenzuela Jr.  
(Owner's Name - Please Print)  
4718 W. Paradise Lane ✓  
(Owner's Mailing Address)

*Ramon Valenzuela Jr.*  
(Owner's Signature)  
Glendale AZ 85306  
(City) (State) (Zip Code)

*bot* Kathy Tonyan  
(Owner's Name - Please Print)  
4718 W. Paradise Lane ✓  
(Owner's Mailing Address)

*Kathy Tonyan*  
(Owner's Signature)  
Glendale AZ 85306  
(City) (State) (Zip Code)

*bot* Christine M. Valenzuela  
(Owner's Name - Please Print)  
5303 W. Sheena Drive ✓  
(Owner's Mailing Address)

*Christine M Valenzuela*  
(Owner's Signature)  
Glendale AZ 85306  
(City) (State) (Zip Code)

*bot* Michael Valenzuela  
(Owner's Name - Please Print)  
2310 W. Kachina Trail ✓  
(Owner's Mailing Address)

*M Keyz*  
(Owner's Signature)  
Phoenix AZ 85041  
(City) (State) (Zip Code)

(Continued on page 2)

*Not Check*



2ct Lanny Damouth (Owner's Name - Please Print) *REPIRED POW - POW DATED 8/28/06* Lanny Damouth (Owner's Signature) *Signed by Agent Lanny Damouth*  
 4717 West Paradise Lane (Owner's Mailing Address) *NOT SIGNED* Glendale (City) AZ (State) 85306 (Zip Code)

(Owner's Name - Please Print) (Owner's Signature)  
 (Owner's Mailing Address) (City) (State) (Zip Code)

(Owner's Name - Please Print) (Owner's Signature)  
 (Owner's Mailing Address) (City) (State) (Zip Code)

(Owner's Name - Please Print) (Owner's Signature)  
 (Owner's Mailing Address) (City) (State) (Zip Code)

18 U.S.C. 1001 and 43 U.S.C. 1212 make it a crime for any person knowingly and willfully to make to any department or agency of the United States any false, fictitious or fraudulent statements or representations as to any matter within its jurisdiction.

INSTRUCTIONS

1. This certification is made under the provisions of 43 U.S.C. § 1744 and 30 U.S.C. §28-28k and the regulations thereunder (43 CFR Part 3830).
2. The claimant(s) must fill in the dates in paragraph 1 for the beginning and ending of the assessment year for which this waiver is sought.
3. The claimant(s) must fill in the date in paragraph 2 for the beginning of the assessment year for which this waiver is sought.
4. All claim and site names and BLM serial numbers must be listed for the mining claims, mill sites, and tunnel sites for which the waiver is sought.
5. All owners of the mining claims, mill sites, and tunnel sites and their addresses must be given.
6. This waiver form must be signed by all the claimants or their designated agent, in original form. If an agent is designated, a notarized designation of agent, signed by all of the claimants with proper address given, must be submitted with this waiver.
7. This form must be filed no later than September 1st for the upcoming assessment year in the BLM State Office where the mining claims or sites are recorded, or the waiver cannot be granted by the BLM. (Example: To obtain a waiver for the assessment year 2012, which begins on September 1, 2011, you must qualify for and file for a waiver no later than September 1, 2011, in the proper BLM State Office.)
8. For all mining claims which require assessment work, you must record an affidavit of labor on or before the December 30th immediately following the filing of this waiver. For all other mining claims or sites waived, you must record a notice of intent to hold on or before the December 30th immediately following the filing of this waiver.
9. Mill and tunnel sites may also be listed on this waiver and be waived from payment of the maintenance fee. A notice of intent to hold for these sites is required to be filed by the December 30th following the filing of this waiver.

*12/7/18 Cert of Death Rec'd from Source Veronica Damouth, TRANSFER FILES BY V. Damouth  
 - 4/26/19 Corrected TRANSFER DEED RECD.  
 - GED PROCESSED BY R. MATTHEW on 4-30-19. Per Amy D, MS  
 \* 2019 WVA CURED  
 AC 2477 Removed MS 4-30-19*

RECEIVED  
 BLM AZ STATE OFFICE  
 2018 AUG 31 P 12:50  
 PHOENIX, ARIZONA

FOR OFFICIAL USE ONLY

## NOTICES

**The Privacy Act** and 43 CFR 2.223(d) require that you be furnished the following information in connection with the information requested by this form.

**AUTHORITY:** 30 U.S.C. 28f and 43 CFR part 3835 permit collection of the information requested by this form.

**PRINCIPAL PURPOSE:** The BLM will use the information you provide to verify that the owner(s) (claimants(s)) of a mining claim has/have complied with 30 U.S.C. 28f and 43 CFR part 3835 and is/are entitled to perform assessment work in lieu of paying the maintenance fee for the mining claims listed on this form.

**ROUTINE USES:** The BLM will only disclose this information in accordance with the provisions at 43 CFR 2.231(b) and (c).

**EFFECT OF NOT PROVIDING INFORMATION:** Disclosure of the requested information is required by 30 U.S.C. 28f and 43 CFR part 3835 for those claimants qualified to request the small miner waiver allowed. Failure to submit all the requested information or to complete this form will delay the BLM's processing of the form and may preclude the BLM's acceptance of the maintenance fee waiver request, which may result in forfeiture of the mining claim or site by the claimant.

**The Paperwork Reduction Act** requires us to inform you that:

The BLM collects this information to determine whether or not you are qualified for waiver of maintenance fees.

Submission of the requested information is necessary to obtain or retain a benefit.

You do not have to respond to this or any other Federal agency-sponsored information collection unless it displays a currently valid OMB control number.

**BURDEN HOURS STATEMENT:** Public reporting burden for this form is estimated to average 20 minutes per response, including the time for reviewing instructions, gathering and maintaining data, and completing and reviewing the form. You may submit comments regarding the burden estimate or any other aspect of this form to: U.S. Department of the Interior, Bureau of Land Management (1004-0114), Bureau Information Collection Clearance Officer (WO-630), Mail Stop 401 LS, 1849 C St., N.W., Washington, D.C. 20240.

RECEIVED  
BLM AZ STATE OFFICE  
2010 AUG 31 P 12:50  
PHOENIX, ARIZONA

I LANNY J DAMOUTH PLACE RAMON VALENZUELA AS MY  
AGENT IN CHARGE OF FILING MINING CLAIMS.

RECEIVED  
BLM AZ STATE OFFICE

2018 AUG 31 P 12:50

PHOENIX, ARIZONA

RECEIVED  
RLM AZ STATE OFFICE  
2010 AUG 31 P 12:50  
PHOENIX, ARIZONA

STATE OF WASHINGTON

County of SNOHOMISH

} ss.

(Individual Acknowledgement)

I, BARBARA E KNORR, Notary Public in and for the State of WASHINGTON, do hereby certify that on this 28<sup>th</sup> day of AUGUST, 2006, personally appeared before me LANNY JOSEPH DANLOUTH

to me known to be the individual described in and who executed the within instrument and acknowledged that HE signed the same as HIS free and voluntary act and deed for the uses and purposes herein mentioned.

GIVEN UNDER MY HAND and official seal this 28<sup>th</sup> day of AUGUST, 2006.



Barbara E Knorr

Notary Public in and for the State of Washington

Residing at EXBERT

My appointment expires 09-09-07 (July)

RECEIVED  
PIM AZ STATE OFFICE

2018 AUG 31 P 12: 50

PHOENIX, ARIZONA

**ARIZONA**  
Driver License

LARRY JOSEPH DAMOUTH  
4717 W PARADISE LN  
GLENDALE AZ 85305

Number B11993886  
Expires 12/09/2016  
Date of Birth 12/09/1950  
Issued 06/11/2003

Class D Sex M  
Eyes BR Height 6-01  
Hair BR Weight 175

*Larry J Damouth*



373583  
 395633

When Recorded Return Document to:  
Ramon Valenzuela Jr.  
4718 West Paradise Lane  
Glendale, AZ 85306

Check here is this is a change of address.  
 Telephone: \_\_\_\_\_  
 E-mail address: \_\_\_\_\_

**AFFIDAVIT OF PERFORMANCE OF ANNUAL WORK**

RECEIVED  
 PHOENIX, ARIZONA  
 2018 AUG 31 P 12:50  
 M AZ STATE OFFICE  
 BLM  
 Date  
 Stamp

1. State of Arizona, County of Yavapai ss:  
 2. I (Name) Ramon Valenzuela Jr.  
 3. Reside at (Address) 4718 W. Paradise Lane  
 City Glendale County Maricopa

State AZ Zip 85306 being duly sworn, depose and say that I am a citizen of the United States, more than eighteen years of age, and that all of the facts set forth in this affidavit, subject to the provisions and penalties of 18 U.S.C. 1001 pertaining to the filing of false, fictitious, or fraudulent statements with the United States, are true and correct according to the best of my knowledge, information and belief.

4. Owner's name and address (If not shown in Items 1-3 above). Kathy Toryan 4718 W Paradise Ln. 85306  
Christine Valenzuela 5303 W Sheena 85306  
Lunny Damouth 4717 W Paradise 85306  
Michael Valenzuela 2310 W. Kachina Trail 850

5. That I am personally acquainted with the mining claim(s). The work and improvements were made by and at the expense of the owner(s) of said claim(s). Said contiguous group of claims, listed on this document, are situated in the Bradshaw (optional) Mining District; Yavapai County, Arizona.

Line No.	AMC NUMBER	CLAIM/SITE NAME	COUNTY RECORDER DATA (If available)	TWP	RNG	SEC
1	373583	Blind Faith	B4432 P.627 NML 4054270	11N	1W	19
2	373584	Shady Lady	B4432 P.628 NML 4054271	11N	1W	20
3	373585	Sher-Lo	B4432 P.629 VML 4054272	11N	1W	19
4	373586	Pressed Fat	B4432 P.630 NML 4054273	11N	1W	19
5	395633	N.S.B. II	B4638 P.516 NML 4281856	10N	2E	3,10,11
6	395634	Rancho Deluxe	B4638 P.515 NML 4281855	10N	2E	3,4

NML 4281855

Form: MCF108  
 Revised July 2014  
 Page 1 of 2

**ENTERED**  
 SEP 04 2018  
 BY: RAM

RECEIVED  
BLM AZ STATE OFFICE  
PHOENIX, ARIZONA  
2018 AUG 31 P 12:50

BLM  
Date  
Stamp

7					
8					
9					
10					

6. That between the dates starting at 12 o'clock noon on September 1, 20 17 and ending at 12 o'clock noon on September 1, 20 18 at least \$ 650.00 dollars worth of work and improvements were done and performed upon said claim(s) or upon one or more of a contiguous group of claims for the benefit of all, wholly or partly outside of a contiguous group of claims for the benefit of all, not including the location work.

7. That the following persons were employed to perform the work and improvements described herein: Kathy Tonyan, Ramon Valenzuela Jr., Christine Valenzuela, Michael Valenzuela

8. That the work and improvements performed were: Processing placer gravel by means of dredging, sluicing, panning, Road Repair - filling in Rut and other various holes, Trashy Clean up from Hunters & campers.

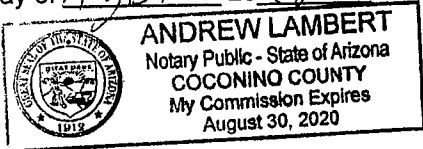
9. Dated: 8-31-18 Signature: [Signature]

SUBSCRIBED AND SWORN TO before me, a Notary Public, this 31st day of August 20 18

By: Ramon Valenzuela Jr.


Notary Public [Signature]

My Commission Expires 8-30-2020



Bureau of Land Management  
Arizona State Office  
[www.blm.gov/az](http://www.blm.gov/az)

No. of Claims: 6 x \$10 = 60  
 Check No.: \_\_\_\_\_ Init. PER  
 Receipt No.: 4251772  
 For BLM Use Only



**United States Department of the Interior**  
**Bureau of Land Management**  
 DIV OF LANDS, MINRLS & ENERGY  
 ONE N CENTRAL AVE  
 PHOENIX, AZ 85004 -4427  
 Phone: 602-417-9200

Receipt

No: 4251772

<b>Transaction #:</b> 4367291	
<b>Date of Transaction:</b> 08/31/2018	
<b>CUSTOMER:</b>	
RAMON VALENZUELA 4718 W PARADISE LN GLENDALE, AZ 85306-2633 US	

LINE #	QTY	DESCRIPTION	REMARKS	UNIT PRICE	TOTAL
1	1.00	LOCATABLE MINERALS / MINING CLAIMS-NOT NEW-UNADJUD, ONE AUTH NO. ONLY / MINING CLAIM MONEY RECEIVED <b>CASES: AMC373583/\$60.00</b>	2018 POL AND WAIVER/6	- n/a -	60.00
<b>TOTAL:</b>					<b>\$60.00</b>

PAYMENT INFORMATION			
1	AMOUNT:	60.00	POSTMARKED: N/A
	TYPE:	CASH	RECEIVED: 08/31/2018
	NAME:	VALENZUELA, RAMON 4718 W PARADISE LN GLENDALE AZ 85306-2633 US	

REMARKS

This receipt was generated by the automated BLM Collections and Billing System and is a paper representation of a portion of the official electronic record contained therein.



UNITED STATES  
DEPARTMENT OF THE INTERIOR  
BUREAU OF LAND MANAGEMENT

510

*[Handwritten initials]*

Amc 313583  
Amc 395633  
FORM APPROVED  
OMB NO. 1004-0114

**MAINTENANCE FEE WAIVER CERTIFICATION**

SEE INSTRUCTIONS ON PAGE 2

1. This small miner waiver is filed for the assessment year beginning on September 1, 2017 and ending on September 1, 2018
2. The undersigned and all related parties owned ten or fewer mining claims, mill, or tunnel sites located and maintained on Federal lands in the United States of America on September 1, 2017.
3. The undersigned have performed the assessment work required by law for each mining claim listed prior to filing this waiver and understand that by filing this form, an affidavit of assessment work must be recorded by the December 30th following the filing of this waiver.
4. The undersigned understand that if the assessment work obligation has not yet come due under 30 U.S.C. 28 (for those claims in their first assessment year only), a notice of intent to hold reciting this condition must be recorded by the December 30th following the filing of this waiver.
5. The undersigned understand that mill and tunnel sites may also be listed upon this waiver and be waived from payment of the maintenance fee, and that a notice of intent to hold for these sites is required to be recorded by the December 30th immediately following the filing of this waiver.
6. The undersigned understand and acknowledge that pursuant to 43 U.S.C. 1212 and 18 U.S.C. 1001, the filing or recording of a false, fictitious, or fraudulent document with the Bureau of Land Management may result in a fine of up to \$250,000, a prison term not to exceed five years, or both.
7. The mining claims, mill or tunnel sites for which this waiver from payment of the maintenance fees is requested are:

CLAIM OR SITE NAME	BLM RECORDATION SERIAL NUMBER
1. Blind Faith ✓	AMC#373583
2. Shady Lady	AMC#373584
3. Sher-Lo	AMC#373585
4. Pressed Rat	AMC#373586
5. NSB II	AMC#395633
6. Rancho Deluxe	AMC#395634
7.	
8.	
9.	
10.	

RECEIVED  
 MINERAL STATE OFFICE  
 2017 AUG 31 P 2:32  
 PHOENIX, ARIZONA

**NEW CHECK**

The owner(s) (claimants) of the above mining claims and sites are:

6-CT Ramon Valenzuela Jr ✓  
(Owner's Name - Please Print)

*Ramon Valenzuela Jr.*  
(Owner's Signature)

4718 West Paradise Lane  
(Street or P.O. Box)

Glendale AZ 85306  
(City) (State) (Zip Code)

CT Kathy Tonyan ✓  
(Owner's Name - Please Print)

*Kathy Tonyan*  
(Owner's Signature)

4718 West Paradise Lane  
(Street or P.O. Box)

Glendale AZ 85306  
(City) (State) (Zip Code)

CT Christine Valenzuela ✓  
(Owner's Name - Please Print)

*Christine Valenzuela*  
(Owner's Signature)

5303 West Sheena Drive  
(Street or P.O. Box)

Glendale AZ 85306  
(City) (State) (Zip Code)

**ENTERED**  
 Ae 483 (247)  
 SEP 15 2017  
 Exp date Altered  
 BY: *FB*

NW CHECK

4-CT Michael Valenzuela

(Owner's Name - Please Print)

2310 West Kachina Trail

(Street or P.O. Box)

Phoenix

(City)

AZ

(State)

85041

(Zip Code)

M. Kelly C

(Owner's Signature)

2-CT Lanny Damouth

(Owner's Name - Please Print)

4717 West Paradise Lane

(Street or P.O. Box)

Glendale

(City)

AZ

(State)

85306

(Zip Code)

Lanny Damouth

(Owner's Signature)

AMC 395583-373586 NOT LISTED AS AN OWNER IN LR 2000. listed on AMC 395632-634 01/17 AS

(Owner's Name - Please Print)

(Owner's Signature)

(Street or P.O. Box)

(City)

(State)

(Zip Code)

(Owner's Name - Please Print)

(Owner's Signature)

(Street or P.O. Box)

(City)

(State)

(Zip Code)

Title 18 U.S.C. Section 1001 and Title 43 U.S.C. Section 1212 makes it a crime for any person knowingly and willfully to make to any department or agency of the United States any false, fictitious or fraudulent statements or representations as to any matter within its jurisdiction.

INSTRUCTIONS

- 1. This certification is made under the provisions of §1744 of Title 43 and § 28-28k of Title 30 of the United States Code; and the regulations thereunder (43 CFR Part 3830).
2. The claimant(s) must fill in the dates in paragraph 1 for the beginning and ending of the assessment year for which this waiver is sought.
3. The claimant(s) must fill in the date in paragraph 2 for the beginning of the assessment year for which this waiver is sought.
4. All claim and site names and Bureau of Land Management (BLM) serial numbers must be listed for the mining claims, mill sites, and tunnel sites for which the waiver is sought.
5. All owners of the mining claims, mill sites, and tunnel sites and their addresses must be given.
6. This waiver form must be signed by all the claimants or their designated agent, in original form. If an agent is designated, a notarized designation of agent, signed by all of the claimants with proper address given, must be submitted with this waiver.
7. This form must be filed no later than September 1st for the upcoming assessment year in the BLM State Office where the mining claims or sites are recorded, or the waiver cannot be granted by the BLM.
8. For all mining claims which require assessment work, you must record an affidavit of labor on or before the December 30th immediately following the filing of this waiver.
9. Mill and tunnel sites may also be listed upon this waiver and be waived from payment of the maintenance fee.

I Ramon Valenzuela Jr. have spoken to Pauline Brown on 12-8-17 about this waiver, and that she will accept this waiver this one time. Exp. Date of this form was Aug. 28, 2013.

[Handwritten signature]

ENTERED stamp with date DEC 08 2017, BLM AZ STATE OFFICE stamp, and handwritten notes including '12-8-17' and 'PHOENIX, ARIZONA'.

When Recorded Return Document to:

RAMON VALENZUELA JR.  
4718 W. PARADISE LANE  
GLENDALE, AZ. 85306

373583

395633

Check here if this is a change of address.

Telephone: \_\_\_\_\_

E-mail address: \_\_\_\_\_

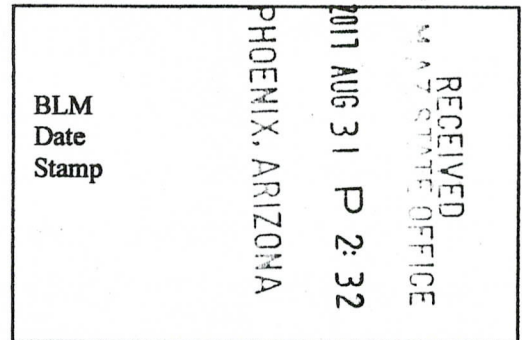
**AFFIDAVIT OF PERFORMANCE OF ANNUAL WORK**

1. State of Arizona, County of YAVAPAI ss:

2. I (Name) RAMON VALENZUELA JR.

3. Reside at (Address) 4718 W. PARADISE LANE

City GLENDALE County MARICOPA



State AZ Zip 85306 being duly sworn, depose and say that I am a citizen of the United States, more than eighteen years of age, and that all of the facts set forth in this affidavit, subject to the provisions and penalties of 18 U.S.C. 1001 pertaining to the filing of false, fictitious, or fraudulent statements with the United States, are true and correct according to the best of my knowledge, information and belief.

4. Owner's name and address (If not shown in Items 1-3 above). KATHY TONYAN 4718 W. PARADISE Ln 85306

CHRISTINE VALENZUELA 5303 W. SHEENA 85306 - MICHAEL VALENZUELA 2310 W. KACHINA TR. 85306

5. That I am personally acquainted with the mining claim(s). The work and improvements were made by and at the expense of the owner(s) of said claim(s). Said contiguous group of claims, listed on this document, are situated in the


BRADSHAW (optional) Mining District; YAVAPAI County, Arizona.

Line No.	AMC NUMBER	CLAIM/SITE NAME	COUNTY RECORDER DATA (If available)	TWP	RNG	SEC
1	373583	BLIND FAITH	B4432 P627 NML 4054270	11N	1W	19
2	373584	SHADY LADY	B4432 P628 NML 4054271	11N	1W	20
3	373585	SHER-LO	B4432 P629 NML 4054272	11N	1W	19
4	373586	PRESSED RAT	B4432 P630 NML 4054273	11N	1W	19
5	395633	NSB II	B4638 P516 NML 4281856	10N	2E	3,10,11
6	395634	RANCHO DELUXE	B4638 P515 NML 4281855	10N	2E	3,4

Form: MCF108

Revised Jan. 2006

Page 1 of 2



RECEIVED  
 ARIZONA STATE OFFICE  
 2017 AUG 31 P 2:32  
 PHOENIX, ARIZONA  
 BLM  
 Date  
 Stamp

7					
8					
9					
10					

6. That between the dates starting at 12 o'clock noon on September 1, 20\_\_ and ending at 12 o'clock noon on September 1, 20\_\_ at least \$ \_\_\_\_\_ dollars worth of work and improvements were done and performed upon said claim(s) or upon one or more of a contiguous group of claims for the benefit of all, wholly or partly outside of a contiguous group of claims for the benefit of all, not including the location work.

7. That the following persons were employed to perform the work and improvements described herein: KATHY TOMYAN  
RAMON VALENZUELA JR. - CHRISTINE VALENZUELA - MICHAEL VALENZUELA -

8. That the work and improvements performed were: PROCESSING PLACER GRAVEL BY MEANS OF DREDGING, SLUCING, PANNING, ROAD REPAIR - FILLING IN RUTS AND VARIOUS HOLES, TRASH CLEAN UP FROM HUNTERS, AND OTHER CAMPERS.

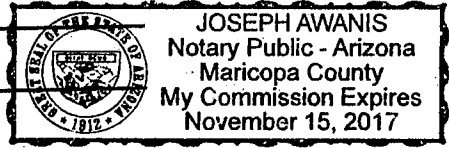
9. Dated: 8-31-17 Signature: [Signature]

SUBSCRIBED AND SWORN TO before me, a Notary Public, this 31st day of Aug. 2017

By: Ramon Valenzuela Jr.

Notary Public [Signature]

My Commission Expires 11-15-2017



Bureau of Land Management  
 Arizona State Office  
[www.az.blm.gov](http://www.az.blm.gov)

No. of Claims: 6 x \$10 = 60  
 Check No.: 7754 Init. JMC  
 Receipt No.: 3967803  
 For BLM Use Only

**United States Department of the Interior**  
**Bureau of Land Management**  
 DIV OF LANDS, MINRLS & ENERGY  
 ONE N CENTRAL AVE  
 PHOENIX, AZ 85004 -4427  
 Phone: 602-417-9200

Receipt

No: 3967803

<b>Transaction #:</b> 4077700	
<b>Date of Transaction:</b> 08/31/2017	
CUSTOMER:	
RAMON VALENZUELA 4718 W PARADISE LN GLENDALE, AZ 85306-2633 US	

LINE #	QTY	DESCRIPTION	REMARKS	UNIT PRICE	TOTAL
1	1.00	LOCATABLE MINERALS / MINING CLAIMS- NOT NEW-UNADJUD, ONE AUTH NO. ONLY / MINING CLAIM MONEY RECEIVED CASES: AMC373583/\$60.00	POL 2017/6 WAV	- n/a -	60.00
<b>TOTAL:</b>					<b>\$60.00</b>

PAYMENT INFORMATION			
1	AMOUNT:	60.00	POSTMARKED: N/A
	TYPE:	CHECK	RECEIVED: 08/31/2017
	CHECK NO:	7754	
	NAME:	TONYAN, KATHLEEN 4718 W PARADISE LN GLENDALE AZ 85306-2633 US	

REMARKS
* Cust whited out date on waiver but said it was 2016

This receipt was generated by the automated BLM Collections and Billing System and is a paper representation of a portion of the official electronic record contained therein.

UNITED STATES  
DEPARTMENT OF THE INTERIOR  
BUREAU OF LAND MANAGEMENT

498

MAINTENANCE FEE WAIVER CERTIFICATION

FORM APPROVED  
OMB NO. 1004-0114  
Expires: October 31, 2016

SEE INSTRUCTIONS ON PAGE 2

373583 395633

- This small miner waiver is filed for the assessment year beginning on September 1, 2016 and ending on September 1, 2017.
- The undersigned and all related parties owned ten or fewer mining claims, mill, or tunnel sites located and maintained on Federal lands in the United States of America on September 1, 2016.
- The undersigned have performed the assessment work required by law for each mining claim listed prior to filing this waiver and understand that by filing this form, the undersigned must file an affidavit of assessment work with the Bureau of Land Management (BLM) by the December 30th following the filing of this waiver.
- The undersigned understand that if the assessment work obligation has not yet come due under 30 U.S.C. 28 (for those claims in their first assessment year only), a notice of intent to hold reciting this condition must be recorded by the December 30th following the filing of this waiver.
- The undersigned understand that mill and tunnel sites may also be listed on this waiver and be waived from payment of the maintenance fee, and that a notice of intent to hold for these sites is required to be filed with the BLM by the December 30th following the filing of this waiver.
- The undersigned understand and acknowledge that pursuant to 43 U.S.C. 1212 and 18 U.S.C. 1001, the filing or recording of a false, fictitious, or fraudulent document with the BLM may result in a fine of up to \$250,000, a prison term not to exceed five years, or both.
- The mining claims, mill or tunnel sites for which this waiver from payment of the maintenance fees is requested are:

CLAIM OR SITE NAME	BLM RECORDATION SERIAL NUMBER
1. Blind Faith	AMC#373583 ✓
2. Shady Lady	AMC#373584
3. Sher-Lo	AMC#373585
4. Pressed Rat	AMC#373586
5. NSB II	AMC#395633
6. Rancho Deluxe	AMC#395634
7.	
8.	
9.	
10.	

RECEIVED  
BLM AZ STATE OFFICE  
2016 AUG 30 P 12:35  
PHOENIX, ARIZONA

The owner(s) (claimants) of the above mining claims and sites are:

Ramon Valenzuela Jr  
 \_\_\_\_\_  
 (Owner's Name - Please Print)  
 4718 West Paradise Lane  
 \_\_\_\_\_  
 (Owner's Mailing Address)

*Ramon Valenzuela Jr*  
 \_\_\_\_\_  
 (Owner's Signature)  
 Glendale AZ 85306  
 \_\_\_\_\_  
 (City) (State) (Zip Code)

Kathy Tonyan  
 \_\_\_\_\_  
 (Owner's Name - Please Print)  
 4718 West Paradise Lane  
 \_\_\_\_\_  
 (Owner's Mailing Address)

*Kathy Tonyan*  
 \_\_\_\_\_  
 (Owner's Signature)  
 Glendale AZ 85306  
 \_\_\_\_\_  
 (City) (State) (Zip Code)

Christine Valenzuela  
 \_\_\_\_\_  
 (Owner's Name - Please Print)  
 5303 West Sheena Drive  
 \_\_\_\_\_  
 (Owner's Mailing Address)

*Christine Valenzuela*  
 \_\_\_\_\_  
 (Owner's Signature)  
 Glendale AZ 85306  
 \_\_\_\_\_  
 (City) (State) (Zip Code)

Michael Valenzuela  
 \_\_\_\_\_  
 (Owner's Name - Please Print)  
 2310 West Kachina Trail  
 \_\_\_\_\_  
 (Owner's Mailing Address)

*M. Valenzuela*  
 \_\_\_\_\_  
 (Owner's Signature)  
 Phoenix AZ 85041  
 \_\_\_\_\_  
 (City) (State) (Zip Code)

INTEREST  
 498  
 SEP 09 2016  
 BY: *[Signature]*

*nwd*

Lanny Damouth

(Owner's Name - Please Print)

*Lanny Damouth*  
(Owner's Signature)

4717 West Paradise Lane

(Owner's Mailing Address)

Glendale

(City)

AZ

(State)

85306

(Zip Code)

(Owner's Name - Please Print)

(Owner's Signature)

(Owner's Mailing Address)

(City)

(State)

(Zip Code)

(Owner's Name - Please Print)

(Owner's Signature)

(Owner's Mailing Address)

(City)

(State)

(Zip Code)

(Owner's Name - Please Print)

(Owner's Signature)

(Owner's Mailing Address)

(City)

(State)

(Zip Code)

18 U.S.C. 1001 and 43 U.S.C. 1212 make it a crime for any person knowingly and willfully to make to any department or agency of the United States any false, fictitious or fraudulent statements or representations as to any matter within its jurisdiction.

INSTRUCTIONS

1. This certification is made under the provisions of 43 U.S.C. § 1744 and 30 U.S.C. §28-28k and the regulations thereunder (43 CFR Part 3830).
2. The claimant(s) must fill in the dates in paragraph 1 for the beginning and ending of the assessment year for which this waiver is sought.
3. The claimant(s) must fill in the date in paragraph 2 for the beginning of the assessment year for which this waiver is sought.
4. All claim and site names and BLM serial numbers must be listed for the mining claims, mill sites, and tunnel sites for which the waiver is sought.
5. All owners of the mining claims, mill sites, and tunnel sites and their addresses must be given.
6. This waiver form must be signed by all the claimants or their designated agent, in original form. If an agent is designated, a notarized designation of agent, signed by all of the claimants with proper address given, must be submitted with this waiver.
7. This form must be filed no later than September 1st for the upcoming assessment year in the BLM State Office where the mining claims or sites are recorded, or the waiver cannot be granted by the BLM. (Example: To obtain a waiver for the assessment year 2012, which begins on September 1, 2011, you must qualify for and file for a waiver no later than September 1, 2011, in the proper BLM State Office.)
8. For all mining claims which require assessment work, you must record an affidavit of labor on or before the December 30th immediately following the filing of this waiver. For all other mining claims or sites waived, you must record a notice of intent to hold on or before the December 30th immediately following the filing of this waiver.
9. Mill and tunnel sites may also be listed on this waiver and be waived from payment of the maintenance fee. A notice of intent to hold on these sites is required to be filed by the December 30th following the filing of this waiver.

RECEIVED  
BLM STATE OFFICE  
2011 AUG 30 P 12:35  
PHOENIX, ARIZONA

FOR OFFICIAL USE ONLY

When Recorded Return Document to:

RAMON VALENZUELA JR.  
4718 W. PARADISE LN.  
GLENDALE, AZ. 85306

373583  
395633

Check here is this is a change of address.

Telephone: \_\_\_\_\_

E-mail address: \_\_\_\_\_

**AFFIDAVIT OF PERFORMANCE OF ANNUAL WORK**

- 1. State of Arizona, County of YAVAPAI ss:
- 2. I (Name) RAMON VALENZUELA JR.
- 3. Reside at (Address) 4718 W. PARADISE LANE

RECEIVED  
 BLM AZ STATE OFFICE  
 2016 AUG 30 P 12: 31  
 PHOENIX, ARIZONA  
 BLM  
 Date  
 Stamp

City GLENDALE County MARICOPA

State AZ Zip 85306 being duly sworn, depose and say that I am a citizen of the United States, more than eighteen years of age, and that all of the facts set forth in this affidavit, subject to the provisions and penalties of 18 U.S.C. 1001 pertaining to the filing of false, fictitious, or fraudulent statements with the United States, are true and correct according to the best of my knowledge, information and belief.

4. Owner's name and address (If not shown in Items 1-3 above). KATHY TONYAN 4718 W. PARADISE LN. 85306

CHRISTINE VALENZUELA 5303 W. SHEENA 85306 - MICHAEL VALENZUELA 2310 W. KACHINA TR. 8501  
LANNY DAMOUTH 4717 W. PARADISE LN. 85306

5. That I am personally acquainted with the mining claim(s). The work and improvements were made by and at the expense of the owner(s) of said claim(s). Said contiguous group of claims, listed on this document, are situated in the

BRADSHAW (optional) Mining District; YAVAPAI County, Arizona.

Line No.	AMC NUMBER	CLAIM/SITE NAME	COUNTY RECORDER DATA (If available)	TWP	RNG	SEC
1	373583	BLIND FAITH	B4432 P. 627 NML 4054270	11N	1W	19
2	373584	SHADY LADY	B4432 P. 628 NML 4054271	11N	1W	20
3	373585	SHER-LO	B4432 P. 629 NML 4054272	11N	1W	19
4	373586	PRESSED RAT	B4432 P. 630 NML 4054273	11N	1W	19
5	395633	NSBIT	B4638 P. 516 NML 4281856	10N	2E	3,10,11
6	395634	RANCHO DELUXE	B4638 P. 515 NML 4281855	10N	2E	3,4



BLM  
Date  
Stamp

7						
8						
9						
10						

6. That between the dates starting at 12 o'clock noon on September 1, 20 15 and ending at 12 o'clock noon on September 1, 20 16 at least \$ 925.00 dollars worth of work and improvements were done and performed upon said claim(s) or upon one or more of a contiguous group of claims for the benefit of all, wholly or partly outside of a contiguous group of claims for the benefit of all, not including the location work.

7. That the following persons were employed to perform the work and improvements described herein: KATHY TONYAN

RAMON VALENZUELA JR - CHRISTINE VALENZUELA - MICHAEL VALENZUELA

8. That the work and improvements performed were: PROCESSING PLACER GRAVEL BY MEANS OF DREDGING, SLUCING, PANNING, ROAD REPAIR - FILLING IN RUTS AND VARIOUS HOLES, TRASH CLEAN UP FROM HUNTERS, AND OTHER CAMPERS


9. Dated: 8-30-16 Signature: [Signature]

SUBSCRIBED AND SWORN TO before me, a Notary Public, this 30th day of Aug 20 16

By: Ramon Valenzuela Jr

Notary Public Calvin Ellis

My Commission Expires 6/11/18



Bureau of Land Management  
Arizona State Office  
[www.az.blm.gov](http://www.az.blm.gov)

No. of Claims: 6 x \$10 = 60.00  
Check No.: 7624 Init. DET  
Receipt No.: 3646773  
For BLM Use Only

**United States Department of the Interior**  
**Bureau of Land Management**  
 DIV OF LANDS, MINRLS & ENERGY  
 ONE N CENTRAL AVE  
 PHOENIX, AZ 85004 -4427  
 Phone: 602-417-9200

Receipt

No: 3646773

<b>Transaction #:</b> 3750760	
<b>Date of Transaction:</b> 08/30/2016	
<b>CUSTOMER:</b>	
	RAMON VALENZUELA 4718 W PARADISE LN GLENDALE, AZ 85306-2633 US

LINE #	QTY	DESCRIPTION	REMARKS	UNIT PRICE	TOTAL
1	1.00	LOCATABLE MINERALS / MINING CLAIMS- NOT NEW-UNADJUD, ONE AUTH NO. ONLY / MINING CLAIM MONEY RECEIVED CASES: AMC373583/\$60.00	2016 AFFADAVIT/6	- n/a -	60.00
<b>TOTAL:</b>					<b>\$60.00</b>

PAYMENT INFORMATION			
1	AMOUNT:	60.00	POSTMARKED: N/A
	TYPE:	CHECK	RECEIVED: 08/30/2016
	CHECK NO:	7624	
	NAME:	VALENZUELA, RAMON 4718 W PARADISE LN GLENDALE AZ 85306-2633 US	

REMARKS

This receipt was generated by the automated BLM Collections and Billing System and is a paper representation of a portion of the official electronic record contained therein.

ENTERED  
 AUG 31 2016  
 BY:

UNITED STATES  
DEPARTMENT OF THE INTERIOR  
BUREAU OF LAND MANAGEMENT

464

*JML*

AMC 373583

AMC 395633

MAINTENANCE FEE WAIVER CERTIFICATION

FORM APPROVED  
OMB NO. 1004-0114  
Expires: October 31, 2016

SEE INSTRUCTIONS ON PAGE 2

- This small miner waiver is filed for the assessment year beginning on September 1, 2015 and ending on September 1, 2016.
- The undersigned and all related parties owned ten or fewer mining claims, mill, or tunnel sites located and maintained on Federal lands in the United States of America on September 1, 2015.
- The undersigned have performed the assessment work required by law for each mining claim listed prior to filing this waiver and understand that by filing this form, the undersigned must file an affidavit of assessment work with the Bureau of Land Management (BLM) by the December 30th following the filing of this waiver.
- The undersigned understand that if the assessment work obligation has not yet come due under 30 U.S.C. 28 (for those claims in their first assessment year only), a notice of intent to hold reciting this condition must be recorded by the December 30th following the filing of this waiver.
- The undersigned understand that mill and tunnel sites may also be listed on this waiver and be waived from payment of the maintenance fee, and that a notice of intent to hold for these sites is required to be filed with the BLM by the December 30th following the filing of this waiver.
- The undersigned understand and acknowledge that pursuant to 43 U.S.C. 1212 and 18 U.S.C. 1001, the filing or recording of a false, fictitious, or fraudulent document with the BLM may result in a fine of up to \$250,000, a prison term not to exceed five years, or both.
- The mining claims, mill or tunnel sites for which this waiver from payment of the maintenance fees is requested are:

CLAIM OR SITE NAME	BLM RECORDATION SERIAL NUMBER
1. Blind Faith	AMC#373583 ✓
2. Shady Lady	AMC#373584 ✓
3. Sher-Lo	AMC#373585 ✓
4. Pressed Rat	AMC#373586 ✓
5. NSB II	AMC#395633 ✓
6. Rancho Deluxe	AMC#395634 ✓
7.	
8.	AC 483 NW CHECK ENTERED SEP 10 2015 PB Hood ps
9.	
10.	

The owner(s) (claimants) of the above mining claims and sites are:

Ramon Valenzuela Jr  
\_\_\_\_\_  
(Owner's Name - Please Print)  
4718 West Paradise Lane  
\_\_\_\_\_  
(Owner's Mailing Address)

*Ramon Valenzuela Jr*  
\_\_\_\_\_  
(Owner's Signature)  
Glendale AZ 85306  
\_\_\_\_\_  
(City) (State) (Zip Code)

Kathy Tonyan  
\_\_\_\_\_  
(Owner's Name - Please Print)  
4718 West Paradise Lane  
\_\_\_\_\_  
(Owner's Mailing Address)

*Kathy Tonyan*  
\_\_\_\_\_  
(Owner's Signature)  
Glendale AZ 85306  
\_\_\_\_\_  
(City) (State) (Zip Code)

Christine Valenzuela  
\_\_\_\_\_  
(Owner's Name - Please Print)  
5303 West Sheena Drive  
\_\_\_\_\_  
(Owner's Mailing Address)

*Christine Valenzuela*  
\_\_\_\_\_  
(Owner's Signature)  
Glendale AZ 85306  
\_\_\_\_\_  
(City) (State) (Zip Code)

Michael Valenzuela  
\_\_\_\_\_  
(Owner's Name - Please Print)  
2310 West Kachina Trail  
\_\_\_\_\_  
(Owner's Mailing Address)

*M. Kelly G*  
\_\_\_\_\_  
(Owner's Signature)  
Phoenix AZ 85041  
\_\_\_\_\_  
(City) (State) (Zip Code)

*Has a different address in 2015*

Lanny Damouth

(Owner's Name - Please Print)

(Owner's Signature)

4717 West Paradise Lane

(Owner's Mailing Address)

Glendale

(City)

AZ

(State)

85306

(Zip Code)

*Address Updated*

**ENTERED SEP 10 2015**

*PB*

(Owner's Name - Please Print)

(Owner's Signature)

(Owner's Mailing Address)

(City)

(State)

(Zip Code)

(Owner's Name - Please Print)

(Owner's Signature)

(Owner's Mailing Address)

(City)

(State)

(Zip Code)

(Owner's Name - Please Print)

(Owner's Signature)

(Owner's Mailing Address)

(City)

(State)

(Zip Code)

18 U.S.C. 1001 and 43 U.S.C. 1212 make it a crime for any person knowingly and willfully to make to any department or agency of the United States any false, fictitious or fraudulent statements or representations as to any matter within its jurisdiction.

INSTRUCTIONS

1. This certification is made under the provisions of 43 U.S.C. § 1744 and 30 U.S.C. §28-28k and the regulations thereunder (43 CFR Part 3830).
2. The claimant(s) must fill in the dates in paragraph 1 for the beginning and ending of the assessment year for which this waiver is sought.
3. The claimant(s) must fill in the date in paragraph 2 for the beginning of the assessment year for which this waiver is sought.
4. All claim and site names and BLM serial numbers must be listed for the mining claims, mill sites, and tunnel sites for which the waiver is sought.
5. All owners of the mining claims, mill sites, and tunnel sites and their addresses must be given.
6. This waiver form must be signed by all the claimants or their designated agent, in original form. If an agent is designated, a notarized designation of agent, signed by all of the claimants with proper address given, must be submitted with this waiver.
7. This form must be filed no later than September 1st for the upcoming assessment year in the BLM State Office where the mining claims or sites are recorded, or the waiver cannot be granted by the BLM. (Example: To obtain a waiver for the assessment year 2012, which begins on September 1, 2011, you must qualify for and file for a waiver no later than September 1, 2011, in the proper BLM State Office.)
8. For all mining claims which require assessment work, you must record an affidavit of labor on or before the December 30th immediately following the filing of this waiver. For all other mining claims or sites waived, you must record a notice of intent to hold on or before the December 30th immediately following the filing of this waiver.
9. Mill and tunnel sites may also be listed on this waiver and be waived from payment of the maintenance fee. A notice of intent to hold for these sites is required to be filed by the December 30th following the filing of this waiver.

PHOENIX, ARIZONA

2015 AUG 27 P 12:15

RECEIVED  
BLM AZ STATE OFFICE

FOR OFFICIAL USE ONLY

When Recorded Return Doc. it to:  
RAMON VALENZUELA JR.  
4718 W. PARADISE LANE  
GLENDALE, AZ. 85306  
2015-2016

373583  
 395633

Check here is this is a change of address.

Telephone: \_\_\_\_\_

E-mail address: \_\_\_\_\_

**AFFIDAVIT OF PERFORMANCE OF ANNUAL WORK**

1. State of Arizona, County of YAVAPAI ss:  
 2. I (Name) RAMON VALENZUELA JR.  
 3. Reside at (Address) 4718 W. PARADISE LANE

RECEIVED  
 BLM AZ STATE OFFICE  
 PHOENIX, ARIZONA  
 2015 AUG 27 P 12: 15  
 BLM  
 Date  
 Stamp

City GLENDALE County MARICOPA

State Az Zip 85306 being duly sworn, depose and say that I am a citizen of the United States, more than eighteen years of age, and that all of the facts set forth in this affidavit, subject to the provisions and penalties of 18 U.S.C. 1001 pertaining to the filing of false, fictitious, or fraudulent statements with the United States, are true and correct according to the best of my knowledge, information and belief.

4. Owner's name and address (If not shown in Items 1-3 above). KATHY TONYAN 4718 W. PARADISE LANE  
CHRISTINE VALENZUELA 5303 W. SHEENA 85306 / MICHAEL VALENZUELA 23K  
LANNY DAMOUTH 4717 W. PARADISE LN. 85306 W. KACHINA TRAIL 85041

5. That I am personally acquainted with the mining claim(s). The work and improvements were made by and at the expense of the owner(s) of said claim(s). Said contiguous group of claims, listed on this document, are situated in the

(optional) Mining District; \_\_\_\_\_ County, Arizona.

Line No.	AMC NUMBER	CLAIM/SITE NAME	COUNTY RECORDER DATA (if available)	TWP	RNG	SEC
1	373583	BLIND FAITH	B4432 P. 627 NML 4054270	11N	1W	19
2	373584	SHADY LADY	B4432 P. 628 NML 4054271	11N	1W	20
3	373585	SHER-LO	B4432 P. 629 NML 4054272	11N	1W	19
4	373586	PRESSED RAT	B4432 P. 630 NML 4054273	11N	1W	19
5	395633	NSB II	B4638 P. 516 NML 4281856	10N	2E	3,10,11
6	395634	RANCHO DELUXE	B4638 P. 515 NML 428155	10N	2E	3,4

INTERESTED  
 AUG 23 2015  
 BY: Ramon

RECEIVED  
BLM AZ STATE OFFICE  
2015 AUG 27 P 12:15  
PHOENIX, ARIZONA

BLM  
Date  
Stamp

7						
8						
9						
10						

6. That between the dates starting at 12 o'clock noon on September 1, 20 14 and ending at 12 o'clock noon on September 1, 20 15 at least \$ 925.00 dollars worth of work and improvements were done and performed upon said claim(s) or upon one or more of a contiguous group of claims for the benefit of all, wholly or partly outside of a contiguous group of claims for the benefit of all, not including the location work.

7. That the following persons were employed to perform the work and improvements described herein: KATHY TONYAN  
RAMON VALENZUELA JR. - CHRISTINE VALENZUELA - MICHAEL VALENZUELA - LANNY DAMOUT

8. That the work and improvements performed were: PROCESSING PLACER GRAVEL BY MEANS OF DREDGING, SLICING, PANNING, ROAD REPAIR, FILLING IN RUTS AND VARIOUS HOLES. TRASH CLEAN UP FROM HUNTERS AND CAMPERS.


9. Dated: 8-27-15 Signature: [Signature]

SUBSCRIBED AND SWORN TO before me, a Notary Public, this 27<sup>th</sup> day of August 2015

By: Ramon Valenzuela Jr

Notary Public [Signature]

My Commission Expires 4-12-17



Bureau of Land Management  
Arizona State Office  
[www.az.blm.gov](http://www.az.blm.gov)

No. of Claims:	<u>6</u>	x \$10 =	<u>60</u>
Check No.:	<u>CASH</u>	Init.	<u>[Initials]</u>
Receipt No.:	<u>3378538</u>		
For BLM Use Only			

**United States Department of the Interior**  
**Bureau of Land Management**  
 LANDS/RECREATION & PLANNING  
 ONE N CENTRAL AVE  
 PHOENIX, AZ 85004 -2203  
 Phone: 602-417-9200

Receipt

No: 3378538


<b>Transaction #:</b> 3476788	<b>ENTERED INTO COMPUTER</b>
<b>Date of Transaction:</b> 08/27/2015	
<b>CUSTOMER:</b>	
RAMON VALENZUELA 4718 W PARADISE LN GLENDALE, AZ 85306-2633 US	

LINE #	QTY	DESCRIPTION	REMARKS	UNIT PRICE	TOTAL
1	1.00	LOCATABLE MINERALS / MINING CLAIMS- NOT NEW-UNADJUD, ONE AUTH NO. ONLY / MINING CLAIM MONEY RECEIVED CASES: AMC373583/\$60.00	POL 2015/6 WAV	- n/a -	60.00
<b>TOTAL:</b>					<b>\$60.00</b>

PAYMENT INFORMATION					
1	AMOUNT:	60.00	POSTMARKED:	N/A	
	TYPE:	CASH	RECEIVED:	08/27/2015	
	NAME:	VALENZUELA, RAMON 4718 W PARADISE LN GLENDALE AZ 85306-2633 US			

<b>REMARKS</b>

This receipt was generated by the automated BLM Collections and Billing System and is a paper representation of a portion of the official electronic record contained therein.



# Customer Name Update Screen

**System ID:MC**

Name: DAMOUTH LANNY

Lookup

Proprietor #: 17940

Renumber To:

Category: P - PRIVATE

Address: 5350 W BELL RD STE C122 *← Previous Address*

City: GLENDALE

State: AZ

Zip: 853083907

UNDELIVERABLE

Email:

Phone:

Save

Save/Override DataFlux

Delete

Renumber



# Customer Name Update Screen

System ID:MC

Name: DAMOUTH LANNY

Lookup

Proprietor #: 17940

Renumber To:

Category: P - PRIVATE

Address: 4717 W PARADISE LN

*Address Updated  
ENTERED SEP 10 2015  
PB per 2016 WVR*

City: GLENDALE

State: AZ

Zip: 853062632

UNDELIVERABLE

Email:

Phone:

Save

Save/Override DataFlux

Delete

Renumber

Customer details successfully saved for Customer Id 17940

UNITED STATES DEPARTMENT OF THE INTERIOR  
 BUREAU OF LAND MANAGEMENT

MC NATIONWIDE CLAIMANT LISTING  
 September 10, 2015

Cust	AZ	National
	CLAIMANT	Total
DAMOUTH LANNY 5350 W BELL RD STE C122 GLENDALE, AZ 85308-3907	2	2
TONYAN KATHY A 4718 W PARADISE LN GLENDALE, AZ 85306-2633	6	6
VALENZUELA CHRISTINE M 5303 W SHEENA DR GLENDALE, AZ 85306-4724	6	6
VALENZUELA MICHAEL S 2310 W KACHINA TRL PHOENIX, AZ 85041-9550	4	4
VALENZUELA RAMON JR 4718 W PARADISE LN GLENDALE, AZ 85306-2633	6	6

Run Time: 07:57 AM

Department of the Interior  
Bureau of Land Management  
Public Land Statistics

Run Date: 09/10/2015

Nationwide Claimant Listing  
(Mining Claim Only)

Selection Criteria

System Id = MC

Cust Nm Begins With DAMOUTH LANNY, TONYAN KATHY A, VALENZUELA CHRISTINE M, VALENZUELA  
MICHAEL S, VALENZUELA RAMON JR

Loc Dt Between

Address Begins With

City Begins With

State Begins With

Case Disp = A

Total Rows Returned: 24

Provided by Sonia Santillan/WO from vendor  
 Address corrections 5/19/15

395633

Admin State	Serial Nr Full	Mc Lead Case Ser Nr	Cust Nm	Address	City	State	Zip	Move Date	Address	Address 2	City	State	Zip5	Zip4
AZ	AMC416357	AMC416357	ANDERSON LARRY	6335 N POTTERY PL	PRESCOTT	AZ	863058661	201502	20490 TIMOTHY DR		SOULSBYVILL	CA	95372	9737
AZ	AMC425373	AMC425373	BENNETTO JOHN	20218 E TONELEA TRL	MAYER	AZ	863332509	201502	22119 N 36TH ST		PHOENIX	AZ	85050	7395
AZ	AMC425294	AMC425284	BLUNCK PHILLIP	260 HUDSON AVE	NAMPA	ID	836512320	201412	6452 CHERRY LN		NAMPA	ID	83687	8300
AZ	AMC404135	AMC404130	BRITTON DOUG	17210 E HILLCREST DR	FOUNTAIN HILLS	AZ	852686719	201411	15359 E LOTUS LN		FOUNTAIN HILLS	AZ	85268	4375
AZ	AMC404136	AMC404130	BRITTON DOUG	17210 E HILLCREST DR	FOUNTAIN HILLS	AZ	852686719	201411	15359 E LOTUS LN		FOUNTAIN HILLS	AZ	85268	4375
AZ	AMC417510	AMC417508	BRUNN MICHAEL	4664 FLANDERS WAY	DENVER	CO	802496687	201403	1181 S ZENO WAY	UNIT D	AURORA	CO	80017	5726
AZ	AMC417511	AMC417508	BRUNN MICHAEL	4664 FLANDERS WAY	DENVER	CO	802496687	201403	1181 S ZENO WAY	UNIT D	AURORA	CO	80017	5726
AZ	AMC417512	AMC417508	BRUNN MICHAEL	4664 FLANDERS WAY	DENVER	CO	802496687	201403	1181 S ZENO WAY	UNIT D	AURORA	CO	80017	5726
AZ	AMC350781	AMC350781	BURKETT DAVID	17007 E DARLEEN DR	LEANDER	TX	786419616	201411	17504 W 1ST ST		LEANDER	TX	78641	9469
AZ	AMC421630	AMC421630	CARLING JOSH	PO BOX 1412	BAGDAD	AZ	863211412	201407	HC 1	BOX 3061	BAGDAD	AZ	86321	9706
AZ	AMC421631	AMC421630	CARLING JOSH	PO BOX 1412	BAGDAD	AZ	863211412	201407	HC 1	BOX 3061	BAGDAD	AZ	86321	9706
AZ	AMC421632	AMC421630	CARLING JOSH	PO BOX 1412	BAGDAD	AZ	863211412	201407	HC 1	BOX 3061	BAGDAD	AZ	86321	9706
AZ	AMC424950	AMC424950	CARLING JOSH	PO BOX 1412	BAGDAD	AZ	863211412	201407	HC 1	BOX 3061	BAGDAD	AZ	86321	9706
AZ	AMC424951	AMC424950	CARLING JOSH	PO BOX 1412	BAGDAD	AZ	863211412	201407	HC 1	BOX 3061	BAGDAD	AZ	86321	9706
AZ	AMC429445	AMC429445	CHARLEBOIX HOWARD F	4804 4TH AVE N APT 2	GREAT FALLS	MT	594051415	201403	48 COVE LN		GREAT FALLS	MT	59404	6123
AZ	AMC429446	AMC429445	CHARLEBOIX HOWARD F	4804 4TH AVE N APT 2	GREAT FALLS	MT	594051415	201403	48 COVE LN		GREAT FALLS	MT	59404	6123
AZ	AMC422789	AMC422789	CIESZKI TIMOTHY K	PO BOX 1	YARNELL	AZ	853620001	201410	419 N WASHINGTON AVE		TITUSVILLE	FL	32796	5808
AZ	AMC424569	AMC424569	CIESZKI TIMOTHY K	PO BOX 1	YARNELL	AZ	853620001	201410	419 N WASHINGTON AVE		TITUSVILLE	FL	32796	5808
AZ	AMC430246	AMC430246	CIUMMO MICHAEL	11433 E JUAN TABO RD	SCOTTSDALE	AZ	852555706	201503	19602 N 32ND ST	LOT 94	PHOENIX	AZ	85050	1930
AZ	AMC430247	AMC430246	CIUMMO MICHAEL	11433 E JUAN TABO RD	SCOTTSDALE	AZ	852555706	201503	19602 N 32ND ST	LOT 94	PHOENIX	AZ	85050	1930
AZ	AMC416910	AMC416910	CLARK ANDY	PO BOX 354	SUPERIOR	AZ	851731305	201409	53515 SUTTON PL		MIAMI	AZ	85539	9630
AZ	AMC421119	AMC421119	CODER LANA	2138 LYNXWOOD DR	PRESCOTT	AZ	863015481	201412	10801 S STATE ROUTE 69		MAYER	AZ	86333	5804
AZ	AMC420818	AMC420818	COUILLARD JACKIE	11663 PINE BEACH DR	BRAINERD	MN	564012065	201405	3014 ROCKING RANCH		PINE RIVER	MN	56474	4030
AZ	AMC426108	AMC426104	CRAWFORD SHAWN	2630 ARNOLD DR	ELLSWORTH AFB	SD	577064813	201503	9405 OREN THOMPSON RD		CHARLOTTE	NC	28213	7733
AZ	AMC395633	AMC395633	DAMOUTH LANNY	4717 W PARADISE LN	GLENDALE	AZ	853062632	201408	5350 W BELL RD	STE C122	GLENDALE	AZ	85308	3907
AZ	AMC395634	AMC395633	DAMOUTH LANNY	4717 W PARADISE LN	GLENDALE	AZ	853062632	201408	5350 W BELL RD	STE C122	GLENDALE	AZ	85308	3907
AZ	AMC428197	AMC428197	DESERT GOLD DIGGERS INC	PO BOX 85358	TUCSON	AZ	857545358	201407	PO BOX 5215		TUCSON	AZ	85703	0215
AZ	AMC428198	AMC428197	DESERT GOLD DIGGERS INC	PO BOX 85358	TUCSON	AZ	857545358	201407	PO BOX 5215		TUCSON	AZ	85703	0215
AZ	AMC428199	AMC428197	DESERT GOLD DIGGERS INC	PO BOX 85358	TUCSON	AZ	857545358	201407	PO BOX 5215		TUCSON	AZ	85703	0215
AZ	AMC428200	AMC428197	DESERT GOLD DIGGERS INC	PO BOX 85358	TUCSON	AZ	857545358	201407	PO BOX 5215		TUCSON	AZ	85703	0215
AZ	AMC428201	AMC428197	DESERT GOLD DIGGERS INC	PO BOX 85358	TUCSON	AZ	857545358	201407	PO BOX 5215		TUCSON	AZ	85703	0215
AZ	AMC428202	AMC428197	DESERT GOLD DIGGERS INC	PO BOX 85358	TUCSON	AZ	857545358	201407	PO BOX 5215		TUCSON	AZ	85703	0215
AZ	AMC428203	AMC428197	DESERT GOLD DIGGERS INC	PO BOX 85358	TUCSON	AZ	857545358	201407	PO BOX 5215		TUCSON	AZ	85703	0215
AZ	AMC428204	AMC428197	DESERT GOLD DIGGERS INC	PO BOX 85358	TUCSON	AZ	857545358	201407	PO BOX 5215		TUCSON	AZ	85703	0215
AZ	AMC428205	AMC428197	DESERT GOLD DIGGERS INC	PO BOX 85358	TUCSON	AZ	857545358	201407	PO BOX 5215		TUCSON	AZ	85703	0215
AZ	AMC428206	AMC428197	DESERT GOLD DIGGERS INC	PO BOX 85358	TUCSON	AZ	857545358	201407	PO BOX 5215		TUCSON	AZ	85703	0215
AZ	AMC428207	AMC428197	DESERT GOLD DIGGERS INC	PO BOX 85358	TUCSON	AZ	857545358	201407	PO BOX 5215		TUCSON	AZ	85703	0215
AZ	AMC428208	AMC428197	DESERT GOLD DIGGERS INC	PO BOX 85358	TUCSON	AZ	857545358	201407	PO BOX 5215		TUCSON	AZ	85703	0215
AZ	AMC428209	AMC428197	DESERT GOLD DIGGERS INC	PO BOX 85358	TUCSON	AZ	857545358	201407	PO BOX 5215		TUCSON	AZ	85703	0215
AZ	AMC428286	AMC428286	DESERT GOLD DIGGERS INC	PO BOX 85358	TUCSON	AZ	857545358	201407	PO BOX 5215		TUCSON	AZ	85703	0215
AZ	AMC428287	AMC428286	DESERT GOLD DIGGERS INC	PO BOX 85358	TUCSON	AZ	857545358	201407	PO BOX 5215		TUCSON	AZ	85703	0215
AZ	AMC427885	AMC427885	DIXON NELSON	PO BOX 819	CONGRESS	AZ	853320819	201504	251 S SCOTT DR		SEQUIM	WA	98382	6806
AZ	AMC418665	AMC418660	FINK ALAN	718 AVENUE D	BILLINGS	MT	591023536	201504	114 9TH AVE SW		SIDNEY	MT	59270	3721
AZ	AMC390947	AMC390947	FROMBACH ELMER W JR	4103 55TH AVE SW	SEATTLE	WA	981163916	201501	1925 S CORONADO RD	APT 2069	GILBERT	AZ	85295	2215
AZ	AMC390947	AMC390947	FROMBACH KRISTI	4103 55TH AVE SW	SEATTLE	WA	981163916	201501	1925 S CORONADO RD	APT 2069	GILBERT	AZ	85295	2215
AZ	AMC373841	AMC373840	GRASSE STERLING	PO BOX 999	CONGRESS	AZ	853320999	201402	15572 E KENYON AVE		AURORA	CO	80013	2437
AZ	AMC373842	AMC373840	GRASSE STERLING	PO BOX 999	CONGRESS	AZ	853320999	201402	15572 E KENYON AVE		AURORA	CO	80013	2437
AZ	AMC430503	AMC430503	HAHN GREGORY A	8353 W ILIFF AVE	LAKEWOOD	CO	802273009	201504	PO BOX 2428		CORTARO	AZ	85652	2428
AZ	AMC430504	AMC430503	HAHN GREGORY A	8353 W ILIFF AVE	LAKEWOOD	CO	802273009	201504	PO BOX 2428		CORTARO	AZ	85652	2428
AZ	AMC430505	AMC430503	HAHN GREGORY A	8353 W ILIFF AVE	LAKEWOOD	CO	802273009	201504	PO BOX 2428		CORTARO	AZ	85652	2428
AZ	AMC430506	AMC430503	HAHN GREGORY A	8353 W ILIFF AVE	LAKEWOOD	CO	802273009	201504	PO BOX 2428		CORTARO	AZ	85652	2428
AZ	AMC430507	AMC430503	HAHN GREGORY A	8353 W ILIFF AVE	LAKEWOOD	CO	802273009	201504	PO BOX 2428		CORTARO	AZ	85652	2428

AZ	AMC430508	AMC430503	HAHN GREGORY A	8353 W ILIFF AVE	LAKEWOOD	CO	802273009	201504	PO BOX 2428		CORTARO	AZ	85652	2428
AZ	AMC430509	AMC430503	HAHN GREGORY A	8353 W ILIFF AVE	LAKEWOOD	CO	802273009	201504	PO BOX 2428		CORTARO	AZ	85652	2428
AZ	AMC430510	AMC430503	HAHN GREGORY A	8353 W ILIFF AVE	LAKEWOOD	CO	802273009	201504	PO BOX 2428		CORTARO	AZ	85652	2428
AZ	AMC430511	AMC430503	HAHN GREGORY A	8353 W ILIFF AVE	LAKEWOOD	CO	802273009	201504	PO BOX 2428		CORTARO	AZ	85652	2428
AZ	AMC430512	AMC430503	HAHN GREGORY A	8353 W ILIFF AVE	LAKEWOOD	CO	802273009	201504	PO BOX 2428		CORTARO	AZ	85652	2428
AZ	AMC430513	AMC430503	HAHN GREGORY A	8353 W ILIFF AVE	LAKEWOOD	CO	802273009	201504	PO BOX 2428		CORTARO	AZ	85652	2428
AZ	AMC430514	AMC430503	HAHN GREGORY A	8353 W ILIFF AVE	LAKEWOOD	CO	802273009	201504	PO BOX 2428		CORTARO	AZ	85652	2428
AZ	AMC430515	AMC430503	HAHN GREGORY A	8353 W ILIFF AVE	LAKEWOOD	CO	802273009	201504	PO BOX 2428		CORTARO	AZ	85652	2428
AZ	AMC430516	AMC430503	HAHN GREGORY A	8353 W ILIFF AVE	LAKEWOOD	CO	802273009	201504	PO BOX 2428		CORTARO	AZ	85652	2428
AZ	AMC430517	AMC430503	HAHN GREGORY A	8353 W ILIFF AVE	LAKEWOOD	CO	802273009	201504	PO BOX 2428		CORTARO	AZ	85652	2428
AZ	AMC430518	AMC430503	HAHN GREGORY A	8353 W ILIFF AVE	LAKEWOOD	CO	802273009	201504	PO BOX 2428		CORTARO	AZ	85652	2428
AZ	AMC424721	AMC424720	HARMON STEPHEN M	1080 W 3300 S APT 1083	SALT LAKE CITY	UT	841193372	201407	2846 S 9150 W		MAGNA	UT	84044	1048
AZ	AMC424720	AMC424720	HOBBS MARK RAY	PO BOX 47	WESTBY	MT	592750047	201406	2506 CEDAR AVE		GREELEY	CO	80631	7918
AZ	AMC424721	AMC424720	HOBBS MARK RAY	PO BOX 47	WESTBY	MT	592750047	201406	2506 CEDAR AVE		GREELEY	CO	80631	7918
AZ	AMC424723	AMC424720	HOBBS MARK RAY	PO BOX 47	WESTBY	MT	592750047	201406	2506 CEDAR AVE		GREELEY	CO	80631	7918
AZ	AMC428769	AMC428769	HOBBS MARK RAY	PO BOX 47	WESTBY	MT	592750047	201406	2506 CEDAR AVE		GREELEY	CO	80631	7918
AZ	AMC350435	AMC350435	HOFFMAN JOHN J	PO BOX 211	LAVEEN	AZ	853390211	201411	3504 W TANNER RANCH RD		QUEEN CREEK	AZ	85142	3044
AZ	AMC350436	AMC350435	HOFFMAN JOHN J	PO BOX 211	LAVEEN	AZ	853390211	201411	3504 W TANNER RANCH RD		QUEEN CREEK	AZ	85142	3044
AZ	AMC355908	AMC355908	HOFFMAN JOHN J	PO BOX 211	LAVEEN	AZ	853390211	201411	3504 W TANNER RANCH RD		QUEEN CREEK	AZ	85142	3044
AZ	AMC356376	AMC356376	HOFFMAN JOHN J	PO BOX 211	LAVEEN	AZ	853390211	201411	3504 W TANNER RANCH RD		QUEEN CREEK	AZ	85142	3044
AZ	AMC356377	AMC356376	HOFFMAN JOHN J	PO BOX 211	LAVEEN	AZ	853390211	201411	3504 W TANNER RANCH RD		QUEEN CREEK	AZ	85142	3044
AZ	AMC356378	AMC356376	HOFFMAN JOHN J	PO BOX 211	LAVEEN	AZ	853390211	201411	3504 W TANNER RANCH RD		QUEEN CREEK	AZ	85142	3044
AZ	AMC356379	AMC356376	HOFFMAN JOHN J	PO BOX 211	LAVEEN	AZ	853390211	201411	3504 W TANNER RANCH RD		QUEEN CREEK	AZ	85142	3044
AZ	AMC356616	AMC356616	HOFFMAN JOHN J	PO BOX 211	LAVEEN	AZ	853390211	201411	3504 W TANNER RANCH RD		QUEEN CREEK	AZ	85142	3044
AZ	AMC395803	AMC395803	HOFFMAN JOHN J	PO BOX 211	LAVEEN	AZ	853390211	201411	3504 W TANNER RANCH RD		QUEEN CREEK	AZ	85142	3044
AZ	AMC395804	AMC395803	HOFFMAN JOHN J	PO BOX 211	LAVEEN	AZ	853390211	201411	3504 W TANNER RANCH RD		QUEEN CREEK	AZ	85142	3044
AZ	AMC358799	AMC358798	JEWELL MAUREEN	1885 COUNTY ROAD	RIFLE	CO	816508421	201411	5122 MOOSEHOLLOW DR	UNIT 211	EDEN	UT	84310	6605
AZ	AMC364971	AMC364971	JEWELL MAUREEN	1885 COUNTY ROAD	RIFLE	CO	816508421	201411	5122 MOOSEHOLLOW DR	UNIT 211	EDEN	UT	84310	6605
AZ	AMC358799	AMC358798	JEWELL WILLIAM	1885 COUNTY ROAD	RIFLE	CO	816508421	201411	5122 MOOSEHOLLOW DR	UNIT 211	EDEN	UT	84310	6605
AZ	AMC364971	AMC364971	JEWELL WILLIAM	1885 COUNTY ROAD	RIFLE	CO	816508421	201411	5122 MOOSEHOLLOW DR	UNIT 211	EDEN	UT	84310	6605
AZ	AMC412555	AMC412553	JOHNSON CHRISTOPHER	6355 GENESEE ST	LANCASTER	NY	140869729	201412	1411 PERSIMMON WAY		LAKEWOOD	FL	33811	1518
AZ	AMC414503	AMC414489	JOHNSON MARC	2302 S DELAWARE ST	DENVER	CO	802234321	201412	3897 N BOUSE RD		GOLDEN VALLEY	AZ	86413	9379
AZ	AMC350130	AMC350128	JONES TIM	4143 N 27TH ST APT 11	PHOENIX	AZ	850165765	201408	8202 W PICCADILLY RD		PHOENIX	AZ	85033	3414
AZ	AMC425399	AMC425399	KELLER CHRISTOPHER	911 S 17TH AVE # 1	PHOENIX	AZ	850073507	201501	232 S 12TH AVE		PHOENIX	AZ	85007	3101
AZ	AMC397857	AMC397857	KRISHER JOSEPH	5326 CONGRESS AVE	MADISON	WI	537182273	201409	885 GARDEN DR	APT 122	SUN PRAIRIE	WI	53590	4172
AZ	AMC397858	AMC397857	KRISHER JOSEPH	5326 CONGRESS AVE	MADISON	WI	537182273	201409	885 GARDEN DR	APT 122	SUN PRAIRIE	WI	53590	4172
AZ	AMC397859	AMC397857	KRISHER JOSEPH	5326 CONGRESS AVE	MADISON	WI	537182273	201409	885 GARDEN DR	APT 122	SUN PRAIRIE	WI	53590	4172
AZ	AMC397860	AMC397857	KRISHER JOSEPH	5326 CONGRESS AVE	MADISON	WI	537182273	201409	885 GARDEN DR	APT 122	SUN PRAIRIE	WI	53590	4172
AZ	AMC417683	AMC417680	LATHROP DANIEL	1594 WADSWORTH	DIXON	IL	610218642	201503	PO BOX 762		AGUILA	AZ	85320	0762
AZ	AMC417683	AMC417680	LATHROP LISA	1594 WADSWORTH	DIXON	IL	610218642	201503	PO BOX 762		AGUILA	AZ	85320	0762
AZ	AMC430384	AMC430384	LATZY EDWARD J	PO BOX 4643	QUARTZSITE	AZ	853594643	201503	6475 BRANDYWINE DR		ANDOVER	OH	44003	9209
AZ	AMC404135	AMC404130	MILLAY HONEY	17210 E HILLCREST DR	FOUNTAIN HILLS	AZ	852686719	201411	15359 E LOTUS LN		FOUNTAIN HILLS	AZ	85268	4375
AZ	AMC404136	AMC404130	MILLAY HONEY	17210 E HILLCREST DR	FOUNTAIN HILLS	AZ	852686719	201411	15359 E LOTUS LN		FOUNTAIN HILLS	AZ	85268	4375
AZ	AMC413507	AMC413507	MOFFETT SHAWN	7350 W VEDA LN	KIRKLAND	AZ	863326074	201407	602 E MADISON AVE	UNIT 26	MILTON	WI	53563	1345
AZ	AMC417355	AMC417355	MOFFETT SHAWN	7350 W VEDA LN	KIRKLAND	AZ	863326074	201407	602 E MADISON AVE	UNIT 26	MILTON	WI	53563	1345
AZ	AMC421633	AMC421633	MOFFETT SHAWN	7350 W VEDA LN	KIRKLAND	AZ	863326074	201407	602 E MADISON AVE	UNIT 26	MILTON	WI	53563	1345
AZ	AMC310987	AMC310987	MONTGOMERY GEORGETTE	908 SELLERS DR NE	ALBUQUERQUE	NM	871125164	201407	1000 MADEIRA DR SE	APT 2	ALBUQUERQUE	NM	87108	4648
AZ	AMC310988	AMC310987	MONTGOMERY GEORGETTE	908 SELLERS DR NE	ALBUQUERQUE	NM	871125164	201407	1000 MADEIRA DR SE	APT 2	ALBUQUERQUE	NM	87108	4648
AZ	AMC310989	AMC310987	MONTGOMERY GEORGETTE	908 SELLERS DR NE	ALBUQUERQUE	NM	871125164	201407	1000 MADEIRA DR SE	APT 2	ALBUQUERQUE	NM	87108	4648

AZ	AMC310990	AMC310987	MONTGOMERY GEORGETTE	908 SELLERS DR NE	ALBUQUERQUE	NM	871125164	201407	1000 MADEIRA DR SE	APT 2	ALBUQUERQUE	NM	87108	4648
AZ	AMC310991	AMC310987	MONTGOMERY GEORGETTE	908 SELLERS DR NE	ALBUQUERQUE	NM	871125164	201407	1000 MADEIRA DR SE	APT 2	ALBUQUERQUE	NM	87108	4648
AZ	AMC310992	AMC310987	MONTGOMERY GEORGETTE	908 SELLERS DR NE	ALBUQUERQUE	NM	871125164	201407	1000 MADEIRA DR SE	APT 2	ALBUQUERQUE	NM	87108	4648
AZ	AMC311330	AMC311330	MONTGOMERY GEORGETTE	908 SELLERS DR NE	ALBUQUERQUE	NM	871125164	201407	1000 MADEIRA DR SE	APT 2	ALBUQUERQUE	NM	87108	4648
AZ	AMC311331	AMC311330	MONTGOMERY GEORGETTE	908 SELLERS DR NE	ALBUQUERQUE	NM	871125164	201407	1000 MADEIRA DR SE	APT 2	ALBUQUERQUE	NM	87108	4648
AZ	AMC311332	AMC311330	MONTGOMERY GEORGETTE	908 SELLERS DR NE	ALBUQUERQUE	NM	871125164	201407	1000 MADEIRA DR SE	APT 2	ALBUQUERQUE	NM	87108	4648
AZ	AMC371820	AMC371820	MONZON BENARDO	878 ENTRADA PL	CHULA VISTA	CA	919106527	201503	1338 NICOLETTE AVE	UNIT 1012	CHULA VISTA	CA	91913	3975
AZ	AMC371821	AMC371820	MONZON BENARDO	878 ENTRADA PL	CHULA VISTA	CA	919106527	201503	1338 NICOLETTE AVE	UNIT 1012	CHULA VISTA	CA	91913	3975
AZ	AMC412339	AMC412339	OLSON DAVID	26039 EDELWEISS CIR	EVERGREEN	CO	804395521	201503	9690 HARRISON ST		THORNTON	CO	80229	2825
AZ	AMC412340	AMC412339	OLSON DAVID	26039 EDELWEISS CIR	EVERGREEN	CO	804395521	201503	9690 HARRISON ST		THORNTON	CO	80229	2825
AZ	AMC412341	AMC412339	OLSON DAVID	26039 EDELWEISS CIR	EVERGREEN	CO	804395521	201503	9690 HARRISON ST		THORNTON	CO	80229	2825
AZ	AMC412342	AMC412339	OLSON DAVID	26039 EDELWEISS CIR	EVERGREEN	CO	804395521	201503	9690 HARRISON ST		THORNTON	CO	80229	2825
AZ	AMC413133	AMC413133	OLSON DAVID	26039 EDELWEISS CIR	EVERGREEN	CO	804395521	201503	9690 HARRISON ST		THORNTON	CO	80229	2825
AZ	AMC413134	AMC413133	OLSON DAVID	26039 EDELWEISS CIR	EVERGREEN	CO	804395521	201503	9690 HARRISON ST		THORNTON	CO	80229	2825
AZ	AMC413135	AMC413133	OLSON DAVID	26039 EDELWEISS CIR	EVERGREEN	CO	804395521	201503	9690 HARRISON ST		THORNTON	CO	80229	2825
AZ	AMC413136	AMC413133	OLSON DAVID	26039 EDELWEISS CIR	EVERGREEN	CO	804395521	201503	9690 HARRISON ST		THORNTON	CO	80229	2825
AZ	AMC427887	AMC427887	PEZZA DOMINICK	3450 N HUALAPAI WAY UNIT 2107	LAS VEGAS	NV	891298088	201411	6600 COASTAL BREEZE CT		LAS VEGAS	NV	89108	4353
AZ	AMC421119	AMC421119	POMICHTER RAYMOND M	9295 S STEVEN TRL	KIRKLAND	AZ	863325040	201503	10801 S STATE ROUTE		MAYER	AZ	86333	5804
AZ	AMC425532	AMC425532	PUCKETT JOE	6412 W ROMA AVE	PHOENIX	AZ	850332724	201405	PO BOX 778		DEWEY	AZ	86327	0778
AZ	AMC414354	AMC414338	RACHAL ADA MELODY	27523 N 17TH LN	PHOENIX	AZ	850855312	201403	16271 N 159TH AVE		SURPRISE	AZ	85374	5715
AZ	AMC414354	AMC414338	RACHAL KENNETH W SR	27523 N 17TH LN	PHOENIX	AZ	850855312	201403	16271 N 159TH AVE		SURPRISE	AZ	85374	5715
AZ	AMC399303	AMC399303	REDSTONE RESOURCES CORP	10920 W ALAMEDA AVE STE 207	LAKEWOOD	CO	802262680	201501	3948 MONTCLAIR LN		BOULDER	CO	80301	6019
AZ	AMC399304	AMC399303	REDSTONE RESOURCES CORP	10920 W ALAMEDA AVE STE 207	LAKEWOOD	CO	802262680	201501	3948 MONTCLAIR LN		BOULDER	CO	80301	6019
AZ	AMC402403	AMC402403	REDSTONE RESOURCES CORP	10920 W ALAMEDA AVE STE 207	LAKEWOOD	CO	802262680	201501	3948 MONTCLAIR LN		BOULDER	CO	80301	6019
AZ	AMC402404	AMC402403	REDSTONE RESOURCES CORP	10920 W ALAMEDA AVE STE 207	LAKEWOOD	CO	802262680	201501	3948 MONTCLAIR LN		BOULDER	CO	80301	6019
AZ	AMC402405	AMC402403	REDSTONE RESOURCES CORP	10920 W ALAMEDA AVE STE 207	LAKEWOOD	CO	802262680	201501	3948 MONTCLAIR LN		BOULDER	CO	80301	6019
AZ	AMC403038	AMC403038	REDSTONE RESOURCES CORP	10920 W ALAMEDA AVE STE 207	LAKEWOOD	CO	802262680	201501	3948 MONTCLAIR LN		BOULDER	CO	80301	6019
AZ	AMC403039	AMC403038	REDSTONE RESOURCES CORP	10920 W ALAMEDA AVE STE 207	LAKEWOOD	CO	802262680	201501	3948 MONTCLAIR LN		BOULDER	CO	80301	6019
AZ	AMC403040	AMC403038	REDSTONE RESOURCES CORP	10920 W ALAMEDA AVE STE 207	LAKEWOOD	CO	802262680	201501	3948 MONTCLAIR LN		BOULDER	CO	80301	6019
AZ	AMC403041	AMC403038	REDSTONE RESOURCES CORP	10920 W ALAMEDA AVE STE 207	LAKEWOOD	CO	802262680	201501	3948 MONTCLAIR LN		BOULDER	CO	80301	6019
AZ	AMC403042	AMC403038	REDSTONE RESOURCES CORP	10920 W ALAMEDA AVE STE 207	LAKEWOOD	CO	802262680	201501	3948 MONTCLAIR LN		BOULDER	CO	80301	6019
AZ	AMC403043	AMC403038	REDSTONE RESOURCES CORP	10920 W ALAMEDA AVE STE 207	LAKEWOOD	CO	802262680	201501	3948 MONTCLAIR LN		BOULDER	CO	80301	6019
AZ	AMC403044	AMC403038	REDSTONE RESOURCES CORP	10920 W ALAMEDA AVE STE 207	LAKEWOOD	CO	802262680	201501	3948 MONTCLAIR LN		BOULDER	CO	80301	6019
AZ	AMC403045	AMC403038	REDSTONE RESOURCES CORP	10920 W ALAMEDA AVE STE 207	LAKEWOOD	CO	802262680	201501	3948 MONTCLAIR LN		BOULDER	CO	80301	6019
AZ	AMC403046	AMC403038	REDSTONE RESOURCES CORP	10920 W ALAMEDA AVE STE 207	LAKEWOOD	CO	802262680	201501	3948 MONTCLAIR LN		BOULDER	CO	80301	6019
AZ	AMC403047	AMC403038	REDSTONE RESOURCES CORP	10920 W ALAMEDA AVE STE 207	LAKEWOOD	CO	802262680	201501	3948 MONTCLAIR LN		BOULDER	CO	80301	6019
AZ	AMC403048	AMC403038	REDSTONE RESOURCES CORP	10920 W ALAMEDA AVE STE 207	LAKEWOOD	CO	802262680	201501	3948 MONTCLAIR LN		BOULDER	CO	80301	6019
AZ	AMC403049	AMC403038	REDSTONE RESOURCES CORP	10920 W ALAMEDA AVE STE 207	LAKEWOOD	CO	802262680	201501	3948 MONTCLAIR LN		BOULDER	CO	80301	6019



AZ	AMC411003	AMC410998	REDSTONE RESOURCES CORP	10920 W ALAMEDA AVE STE 207	LAKELWOOD	CO	802262680	201501	3948 MONTCLAIR LN		BOULDER	CO	80301	6019
AZ	AMC395229	AMC395229	ROETKEN CLINT	10918 W MIAMI AVE	TOLLESON	AZ	853539462	201409	16644 E LAST TRAIL DR		FOUNTAIN HILLS	AZ	85268	6636
AZ	AMC395230	AMC395229	ROETKEN CLINT	10918 W MIAMI AVE	TOLLESON	AZ	853539462	201409	16644 E LAST TRAIL DR		FOUNTAIN HILLS	AZ	85268	6636
AZ	AMC395454	AMC395454	ROETKEN CLINT	10918 W MIAMI AVE	TOLLESON	AZ	853539462	201409	16644 E LAST TRAIL DR		FOUNTAIN HILLS	AZ	85268	6636
AZ	AMC412427	AMC412420	RUSSELL JORDAN	PO BOX 1264	KAMAS	UT	840361264	201502	1680 W 3000 S		HEBER CITY	UT	84032	3631
AZ	AMC420462	AMC420457	RUSSELL JORDAN	PO BOX 1264	KAMAS	UT	840361264	201502	1680 W 3000 S		HEBER CITY	UT	84032	3631
AZ	AMC389723	AMC389711	SABEL BRENT	11561 JAMAICA ST	HENDERSON	CO	806407688	201504	209 WINNIPEG ST		LOCHBUJIE	CO	80603	9767
AZ	AMC412182	AMC412179	SABEL BRENT	11561 JAMAICA ST	HENDERSON	CO	806407688	201504	209 WINNIPEG ST		LOCHBUJIE	CO	80603	9767
AZ	AMC413776	AMC413772	SANDOVAL ERIKA	5525 BALZAR AVE	LAS VEGAS	NV	891083101	201408	6312 MOLINO ST		LAS VEGAS	NV	89108	3909
AZ	AMC350141	AMC350128	SANSOM JAMES	50668 W VAL VISTA RD	MARICOPA	AZ	851395110	201407	10544 W KELSO DR		SUN CITY	AZ	85351	4856
AZ	AMC430232	AMC430232	SCHODER TIMOTHY	92-834 WAINOHA ST	KAPOLEI	HI	967071222	201503	437 OAK ST		COLUSA	CA	95932	2631
AZ	AMC402225	AMC402225	SCHUSTER ROBERT	265 E LIBERTY LN	GILBERT	AZ	852964083	201411	1522 W CHILTON AVE		GILBERT	AZ	85233	4604
AZ	AMC429625	AMC429625	SHIEW JAMES A	PO BOX 1913	QUARTZSITE	AZ	853461913	201504	PO BOX 3134		BUENA VISTA	CO	81211	3134
AZ	AMC337791	AMC337791	SHORT STEVE	14641 N 90TH LN	PEORIA	AZ	853813542	201412	2225 N 83RD CIR		MESA	AZ	85207	2198
AZ	AMC399153	AMC399153	SHORT STEVE	14641 N 90TH LN	PEORIA	AZ	853813542	201412	2225 N 83RD CIR		MESA	AZ	85207	2198
AZ	AMC399154	AMC399153	SHORT STEVE	14641 N 90TH LN	PEORIA	AZ	853813542	201412	2225 N 83RD CIR		MESA	AZ	85207	2198
AZ	AMC396704	AMC396704	SORRELL JAMES	PO BOX 4566	FORT SMITH	AR	729144566	201411	4461 N BEAR CANYON		TUCSON	AZ	85749	9649
AZ	AMC396705	AMC396704	SORRELL JAMES	PO BOX 4566	FORT SMITH	AR	729144566	201411	4461 N BEAR CANYON		TUCSON	AZ	85749	9649
AZ	AMC396706	AMC396704	SORRELL JAMES	PO BOX 4566	FORT SMITH	AR	729144566	201411	4461 N BEAR CANYON		TUCSON	AZ	85749	9649
AZ	AMC396707	AMC396704	SORRELL JAMES	PO BOX 4566	FORT SMITH	AR	729144566	201411	4461 N BEAR CANYON		TUCSON	AZ	85749	9649
AZ	AMC396708	AMC396704	SORRELL JAMES	PO BOX 4566	FORT SMITH	AR	729144566	201411	4461 N BEAR CANYON		TUCSON	AZ	85749	9649
AZ	AMC396709	AMC396704	SORRELL JAMES	PO BOX 4566	FORT SMITH	AR	729144566	201411	4461 N BEAR CANYON		TUCSON	AZ	85749	9649
AZ	AMC396710	AMC396704	SORRELL JAMES	PO BOX 4566	FORT SMITH	AR	729144566	201411	4461 N BEAR CANYON		TUCSON	AZ	85749	9649
AZ	AMC383672	AMC383672	SORRELL JAMES D	PO BOX 4566	FORT SMITH	AR	729144566	201411	4461 N BEAR CANYON		TUCSON	AZ	85749	9649
AZ	AMC383673	AMC383672	SORRELL JAMES D	PO BOX 4566	FORT SMITH	AR	729144566	201411	4461 N BEAR CANYON		TUCSON	AZ	85749	9649
AZ	AMC383674	AMC383672	SORRELL JAMES D	PO BOX 4566	FORT SMITH	AR	729144566	201411	4461 N BEAR CANYON		TUCSON	AZ	85749	9649
AZ	AMC383675	AMC383672	SORRELL JAMES D	PO BOX 4566	FORT SMITH	AR	729144566	201411	4461 N BEAR CANYON		TUCSON	AZ	85749	9649
AZ	AMC383676	AMC383672	SORRELL JAMES D	PO BOX 4566	FORT SMITH	AR	729144566	201411	4461 N BEAR CANYON		TUCSON	AZ	85749	9649
AZ	AMC383677	AMC383672	SORRELL JAMES D	PO BOX 4566	FORT SMITH	AR	729144566	201411	4461 N BEAR CANYON		TUCSON	AZ	85749	9649
AZ	AMC383678	AMC383672	SORRELL JAMES D	PO BOX 4566	FORT SMITH	AR	729144566	201411	4461 N BEAR CANYON		TUCSON	AZ	85749	9649
AZ	AMC383679	AMC383672	SORRELL JAMES D	PO BOX 4566	FORT SMITH	AR	729144566	201411	4461 N BEAR CANYON		TUCSON	AZ	85749	9649
AZ	AMC383686	AMC383672	SORRELL JAMES D	PO BOX 4566	FORT SMITH	AR	729144566	201411	4461 N BEAR CANYON		TUCSON	AZ	85749	9649
AZ	AMC383687	AMC383672	SORRELL JAMES D	PO BOX 4566	FORT SMITH	AR	729144566	201411	4461 N BEAR CANYON		TUCSON	AZ	85749	9649
AZ	AMC383689	AMC383672	SORRELL JAMES D	PO BOX 4566	FORT SMITH	AR	729144566	201411	4461 N BEAR CANYON		TUCSON	AZ	85749	9649
AZ	AMC383690	AMC383672	SORRELL JAMES D	PO BOX 4566	FORT SMITH	AR	729144566	201411	4461 N BEAR CANYON		TUCSON	AZ	85749	9649
AZ	AMC425532	AMC425532	STEPHENS JAYSON	10360 W ATLANTIS WAY	TOLLESON	AZ	853537644	201412	25119 N 51ST DR		PHOENIX	AZ	85083	4436
AZ	AMC355488	AMC355488	STIFF JOY	45 S 12TH ST	COTTAGE GROVE	OR	974242215	201501	3530 E GAME FARM RD	SPC 15	SPRINGFIELD	OR	97477	6004
AZ	AMC355488	AMC355488	STIFF KEITH	45 S 12TH ST	COTTAGE GROVE	OR	974242215	201501	3530 E GAME FARM RD	SPC 15	SPRINGFIELD	OR	97477	6004
AZ	AMC406412	AMC406412	TINNEY CHRISTOPHER M	6019 W MAUNA LOA LN	GLENDALE	AZ	853063839	201310	6324 W MERCER LN		GLENDALE	AZ	85304	3646
AZ	AMC424414	AMC424414	TOBEY STEVEN	4072 E WESTCHESTER	CHANDLER	AZ	852497303	201503	1695 E DANIELLA DR		SAN TAN VALLEY	AZ	85140	4087
AZ	AMC414001	AMC414001	VAMPATELLA BIAGIO R	1560 N TORO DR	INVERNESS	FL	344531198	201410	3893 W GRANITE DR		MEADVIEW	AZ	86444	1843
AZ	AMC430519	AMC430519	VANATTI DUANE A	6433 OWEN DR	KALAMAZOO	MI	490098899	201411	PO BOX 1867		QUARTZSITE	AZ	85346	1867
AZ	AMC430520	AMC430519	VANATTI DUANE A	6433 OWEN DR	KALAMAZOO	MI	490098899	201411	PO BOX 1867		QUARTZSITE	AZ	85346	1867
AZ	AMC430521	AMC430519	VANATTI DUANE A	6433 OWEN DR	KALAMAZOO	MI	490098899	201411	PO BOX 1867		QUARTZSITE	AZ	85346	1867
AZ	AMC430522	AMC430519	VANATTI DUANE A	6433 OWEN DR	KALAMAZOO	MI	490098899	201411	PO BOX 1867		QUARTZSITE	AZ	85346	1867
AZ	AMC430523	AMC430519	VANATTI DUANE A	6433 OWEN DR	KALAMAZOO	MI	490098899	201411	PO BOX 1867		QUARTZSITE	AZ	85346	1867
AZ	AMC355446	AMC355446	VERDONE GINO M	10582 E WINDROSE DR	SCOTTSDALE	AZ	852592424	201501	9917 N 108TH ST		SCOTTSDALE	AZ	85259	4837
AZ	AMC355447	AMC355446	VERDONE GINO M	10582 E WINDROSE DR	SCOTTSDALE	AZ	852592424	201501	9917 N 108TH ST		SCOTTSDALE	AZ	85259	4837
AZ	AMC355448	AMC355446	VERDONE GINO M	10582 E WINDROSE DR	SCOTTSDALE	AZ	852592424	201501	9917 N 108TH ST		SCOTTSDALE	AZ	85259	4837
AZ	AMC420812	AMC420812	VIARS ART	14813 8TH AVE NE	SHORELINE	WA	981556949	201503	10301 214TH AVE E	TRLR 48	BONNEY LAKE	WA	98391	4208
AZ	AMC429007	AMC429007	WILLIAMS GWEN	200 BROKEN ARROW	SEDONA	AZ	863518743	201501	4620 E MINERAL RD		PHOENIX	AZ	85044	1125
AZ	AMC429008	AMC429007	WILLIAMS GWEN	200 BROKEN ARROW	SEDONA	AZ	863518743	201501	4620 E MINERAL RD		PHOENIX	AZ	85044	1125
AZ	AMC429009	AMC429007	WILLIAMS GWEN	200 BROKEN ARROW	SEDONA	AZ	863518743	201501	4620 E MINERAL RD		PHOENIX	AZ	85044	1125
AZ	AMC429010	AMC429007	WILLIAMS GWEN	200 BROKEN ARROW	SEDONA	AZ	863518743	201501	4620 E MINERAL RD		PHOENIX	AZ	85044	1125
AZ	AMC429011	AMC429007	WILLIAMS GWEN	200 BROKEN ARROW	SEDONA	AZ	863518743	201501	4620 E MINERAL RD		PHOENIX	AZ	85044	1125
AZ	AMC429012	AMC429007	WILLIAMS GWEN	200 BROKEN ARROW	SEDONA	AZ	863518743	201501	4620 E MINERAL RD		PHOENIX	AZ	85044	1125
AZ	AMC429013	AMC429007	WILLIAMS GWEN	200 BROKEN ARROW	SEDONA	AZ	863518743	201501	4620 E MINERAL RD		PHOENIX	AZ	85044	1125
AZ	AMC429014	AMC429007	WILLIAMS GWEN	200 BROKEN ARROW	SEDONA	AZ	863518743	201501	4620 E MINERAL RD		PHOENIX	AZ	85044	1125
AZ	AMC429015	AMC429007	WILLIAMS GWEN	200 BROKEN ARROW	SEDONA	AZ	863518743	201501	4620 E MINERAL RD		PHOENIX	AZ	85044	1125
AZ	AMC402382	AMC402382	WILLIS BOBBIE LOU	1112 S 1ST AVE	SAFFORD	AZ	855462128	201501	28 N TERRACE RD		CHANDLER	AZ	85226	4823



AZ	AMC402383	AMC402382	WILLIS BOBBIE LOU	1112 S 1ST AVE	SAFFORD	AZ	855462128	201501	28 N TERRACE RD				
AZ	AMC402384	AMC402382	WILLIS BOBBIE LOU	1112 S 1ST AVE	SAFFORD	AZ	855462128	201501	28 N TERRACE RD		CHANDLER	AZ	85226 4823
AZ	AMC402385	AMC402382	WILLIS BOBBIE LOU	1112 S 1ST AVE	SAFFORD	AZ	855462128	201501	28 N TERRACE RD		CHANDLER	AZ	85226 4823
AZ	AMC402386	AMC402382	WILLIS BOBBIE LOU	1112 S 1ST AVE	SAFFORD	AZ	855462128	201501	28 N TERRACE RD		CHANDLER	AZ	85226 4823
AZ	AMC402387	AMC402382	WILLIS BOBBIE LOU	1112 S 1ST AVE	SAFFORD	AZ	855462128	201501	28 N TERRACE RD		CHANDLER	AZ	85226 4823
AZ	AMC402388	AMC402382	WILLIS BOBBIE LOU	1112 S 1ST AVE	SAFFORD	AZ	855462128	201501	28 N TERRACE RD		CHANDLER	AZ	85226 4823
AZ	AMC402389	AMC402382	WILLIS BOBBIE LOU	1112 S 1ST AVE	SAFFORD	AZ	855462128	201501	28 N TERRACE RD		CHANDLER	AZ	85226 4823
AZ	AMC402390	AMC402382	WILLIS BOBBIE LOU	1112 S 1ST AVE	SAFFORD	AZ	855462128	201501	28 N TERRACE RD		CHANDLER	AZ	85226 4823
AZ	AMC332291	AMC332291	WINTER BRIAN	13610 CUNNING LN	LAKESIDE	CA	920404406	201411	14811 OLDE HIGHWAY 80		EL CAJON	CA	92021 2808
AZ	AMC417687	AMC417687	ZAPEL TODD OWEN	PO BOX 2598	QUARTZSITE	AZ	853462598	201311	PO BOX 37		QUARTZSITE	AZ	85346 0037

UNITED STATES  
DEPARTMENT OF THE INTERIOR  
BUREAU OF LAND MANAGEMENT

399

AMC 373583  
395633

**MAINTENANCE FEE WAIVER CERTIFICATION**

FORM APPROVED  
OMB NO. 1004-0114  
Expires: October 31, 2016

SEE INSTRUCTIONS ON PAGE 2

4/50

- This small miner waiver is filed for the assessment year beginning on September 1, 2014 and ending on September 1, 2015.
- The undersigned and all related parties owned ten or fewer mining claims, mill, or tunnel sites located and maintained on Federal lands in the United States of America on September 1, 2014.
- The undersigned have performed the assessment work required by law for each mining claim listed prior to filing this waiver and understand that by filing this form, the undersigned must file an affidavit of assessment work with the Bureau of Land Management (BLM) by the December 30th following the filing of this waiver.
- The undersigned understand that if the assessment work obligation has not yet come due under 30 U.S.C. 28 (for those claims in their first assessment year only), a notice of intent to hold reciting this condition must be recorded by the December 30th following the filing of this waiver.
- The undersigned understand that mill and tunnel sites may also be listed on this waiver and be waived from payment of the maintenance fee, and that a notice of intent to hold for these sites is required to be filed with the BLM by the December 30th following the filing of this waiver.
- The undersigned understand and acknowledge that pursuant to 43 U.S.C. 1212 and 18 U.S.C. 1001, the filing or recording of a false, fictitious, or fraudulent document with the BLM may result in a fine of up to \$250,000, a prison term not to exceed five years, or both.
- The mining claims, mill or tunnel sites for which this waiver from payment of the maintenance fees is requested are:

CLAIM OR SITE NAME	BLM RECORDATION SERIAL NUMBER
1. Blind Faith	✓ AMC#373583
2. Shady Lady	AMC#373584
3. Sher-Lo	AMC#373585
4. Pressed Rat	AMC#373586
5. NSB II	AMC#395633
6. Rancho Deluxe	AMC#395634
7.	
8.	
9.	
10.	

The owner(s) (claimants) of the above mining claims and sites are:

Ramon Valenzuela Jr  
 (Owner's Name - Please Print)  
 4718 West Paradise Lane  
 (Owner's Mailing Address)

*Ramon Valenzuela Jr*  
 (Owner's Signature)  
 Glendale AZ 85306  
 (City) (State) (Zip Code)

Kathy Tonyan  
 (Owner's Name - Please Print)  
 4718 West Paradise Lane  
 (Owner's Mailing Address)

*Kathy Tonyan*  
 (Owner's Signature)  
 Glendale AZ 85306  
 (City) (State) (Zip Code)

Christine Valenzuela  
 (Owner's Name - Please Print)  
 5303 West Sheena Drive  
 (Owner's Mailing Address)

*Christine Valenzuela*  
 (Owner's Signature)  
 Glendale AZ 85306  
 (City) (State) (Zip Code)

Michael Valenzuela  
 (Owner's Name - Please Print)  
 2310 West Kachina Trail  
 (Owner's Mailing Address)

*M. Valenzuela*  
 (Owner's Signature)  
 Phoenix AZ 85041  
 (City) (State) (Zip Code)

INTEREST  
 SEP 11 2014  
 BY: *Rm*

(Continued on page 2)

NWV  
 9/22/2014

Lanny Damouth

(Owner's Name - Please Print)

(Owner's Signature)

4717 West Paradise Lane

(Owner's Mailing Address)

Glendale

(City)

AZ

(State)

85306

(Zip Code)

(Owner's Name - Please Print)

(Owner's Signature)

(Owner's Mailing Address)

(City)

(State)

(Zip Code)

(Owner's Name - Please Print)

(Owner's Signature)

(Owner's Mailing Address)

(City)

(State)

(Zip Code)

(Owner's Name - Please Print)

(Owner's Signature)

(Owner's Mailing Address)

(City)

(State)

(Zip Code)

18 U.S.C. 1001 and 43 U.S.C. 1212 make it a crime for any person knowingly and willfully to make to any department or agency of the United States any false, fictitious or fraudulent statements or representations as to any matter within its jurisdiction.

INSTRUCTIONS

1. This certification is made under the provisions of 43 U.S.C. § 1744 and 30 U.S.C. §28-28k and the regulations thereunder (43 CFR Part 3830).
2. The claimant(s) must fill in the dates in paragraph 1 for the beginning and ending of the assessment year for which this waiver is sought.
3. The claimant(s) must fill in the date in paragraph 2 for the beginning of the assessment year for which this waiver is sought.
4. All claim and site names and BLM serial numbers must be listed for the mining claims, mill sites, and tunnel sites for which the waiver is sought.
5. All owners of the mining claims, mill sites, and tunnel sites and their addresses must be given.
6. This waiver form must be signed by all the claimants or their designated agent, in original form. If an agent is designated, a notarized designation of agent, signed by all of the claimants with proper address given, must be submitted with this waiver.
7. This form must be filed no later than September 1st for the upcoming assessment year in the BLM State Office where the mining claims or sites are recorded, or the waiver cannot be granted by the BLM. (Example: To obtain a waiver for the assessment year 2012, which begins on September 1, 2011, you must qualify for and file for a waiver no later than September 1, 2011, in the proper BLM State Office.)
8. For all mining claims which require assessment work, you must record an affidavit of labor on or before the December 30th immediately following the filing of this waiver. For all other mining claims or sites waived, you must record a notice of intent to hold on or before the December 30th immediately following the filing of this waiver.
9. Mill and tunnel sites may also be listed on this waiver and be waived from payment of the maintenance fee. A notice of intent to hold for these sites is required to be filed by the December 30th following the filing of this waiver.

PHOENIX ARIZONA  
 2011 AUG 2  
 RECEIVED  
 BLM AZ STATE OFFICE  
 P 2: 26  
 FOR OFFICIAL USE ONLY

373583  
 395633

When Recorded Return Document to:  
RAMON VALENZUELA JR.  
4718 W. PARADISE LANE  
GLENDALE, AZ. 85306  
2014 - 2015

Check here is this is a change of address.  
 Telephone: \_\_\_\_\_  
 E-mail address: \_\_\_\_\_

RECEIVED  
 AZ STATE OFFICE  
 2014 AUG 22 P 2:26  
 PHOENIX, ARIZONA

**AFFIDAVIT OF PERFORMANCE OF ANNUAL WORK**

1. State of Arizona, County of YAVAPAI ss:  
 2. I (Name) RAMON VALENZUELA JR.  
 3. Reside at (Address) 4718 W. PARADISE LANE  
 \_\_\_\_\_  
 City GLENDALE County MARICOPA

BLM  
 Date  
 Stamp

State AZ Zip 85306 being duly sworn, depose and say that I am a citizen of the United States, more than eighteen years of age, and that all of the facts set forth in this affidavit, subject to the provisions and penalties of 18 U.S.C. 1001 pertaining to the filing of false, fictitious, or fraudulent statements with the United States, are true and correct according to the best of my knowledge, information and belief.

4. Owner's name and address (If not shown in Items 1-3 above). KATHY TONYAN 4718 W. PARADISE LN. 85306

CHRISTINE VALENZUELA 5303 W. SHEENA 85306 / MICHAEL VALENZUELA 2310 W. LANNY DAMOUTH 4717 W. PARADISE LN. 85306 / KACHINA TRAIL 85041

5. That I am personally acquainted with the mining claim(s). The work and improvements were made by and at the expense of the owner(s) of said claim(s). Said contiguous group of claims, listed on this document, are situated in the BRADSHAW (optional) Mining District; YAVAPAI County, Arizona.

Line No.	AMC NUMBER	CLAIM/SITE NAME	COUNTY RECORDER DATA (If available)	TWP	RNG	SEC
1	373583	BLIND FAITH	84432 R627 NML 4054270	11N	1W	19
2	373584	SHADY LADY	84432 P.628 NML 4054271	11N	1W	20
3	373585	SHER-LO	84432 P.629 NML 4054272	11N	1W	19
4	373586	PRESSED RAT	84432 P.630 NML 4054273	11N	1W	19
5	395633	NSB II	84638 P.516 NML 4281856	10N	2E	3,10,11
6	395634	RANCHO DELUXE	84638 P.515 NML 428155	10N	2E	3,4

ENTERED  
 AUG 25 2014  
 BY: RAM

RECEIVED  
14 AZ STATE OFFICE  
2014 AUG 22 P 2:26  
PHOENIX, ARIZONA

BLM  
Date  
Stamp

7						
8						
9						
10						

6. That between the dates starting at 12 o'clock noon on September 1, 20 13 and ending at 12 o'clock noon on September 1, 20 14 at least \$ 950.00 dollars worth of work and improvements were done and performed upon said claim(s) or upon one or more of a contiguous group of claims for the benefit of all, wholly or partly outside of a contiguous group of claims for the benefit of all, not including the location work.

7. That the following persons were employed to perform the work and improvements described herein: KATHY TONYA RAMON VALENZUELA JR - CHRISTINE VALENZUELA - MICHAEL VALENZUELA LANNY DAMOUTH

8. That the work and improvements performed were: PROCESSING PLACER GRAVEL BY MEANS OF DREDGING, SLUCING, PANNING, ROAD REPAIR - FILLING IN RUT AND VARIOUS HOLES. TRASH CLEAN UP FROM HUNTERS AND CAMPERS.


9. Dated: 8-21-14 Signature: [Signature]

SUBSCRIBED AND SWORN TO before me, a Notary Public, this 21 day of August 2014

By: Julie D Brizze

Notary Public [Signature]

My Commission Expires April 14 2016



Bureau of Land Management  
Arizona State Office  
[www.az.blm.gov](http://www.az.blm.gov)

No. of Claims:	<u>6</u>	x \$10 =	<u>60</u>
Check No.:	<u>CASH</u>	Init.	<u>SC</u>
Receipt No.:	<u>3109590</u>		
For BLM Use Only			

**United States Department of the Interior**  
**Bureau of Land Management**  
 LANDS/RECREATION & PLANNING  
 ONE N CENTRAL AVE  
 PHOENIX, AZ 85004 -2203  
 Phone: 602-417-9200

ENTERED  
 AUG 25 2014  
 BY: *RAM*

Receipt

No: 3109590

<b>Transaction #:</b> 3201285	
<b>Date of Transaction:</b> 08/22/2014	
CUSTOMER:	
RAMON VALENZUELA 4718 W PARADISE LN GLENDALE, AZ 85306-2633 US	

LINE #	QTY	DESCRIPTION	REMARKS	UNIT PRICE	TOTAL
1	1.00	LOCATABLE MINERALS / MINING CLAIMS- NOT NEW-UNADJUD, ONE AUTH NO. ONLY / MINING CLAIM MONEY RECEIVED <b>CASES: AMC373583/\$60.00</b>	WAIVER 2015 POL 2014 (6)	- n/a -	60.00
<b>TOTAL:</b>					<b>\$60.00</b>

PAYMENT INFORMATION			
1	AMOUNT:	60.00	POSTMARKED: N/A
	TYPE:	CASH	RECEIVED: 08/22/2014
	NAME:	VALENZUELA, RAMON 4718 W PARADISE LN GLENDALE AZ 85306-2633 US	

REMARKS

This receipt was generated by the automated BLM Collections and Billing System and is a paper representation of a portion of the official electronic record contained therein.

UNITED STATES  
DEPARTMENT OF THE INTERIOR  
BUREAU OF LAND MANAGEMENT

AMC 373583  
395633

MAINTENANCE FEE WAIVER CERTIFICATION

670

FORM APPROVED  
OMB NO. 1004-0114  
Expires: August 31, 2013

SEE INSTRUCTIONS ON PAGE 2

- This small miner waiver is filed for the assessment year beginning on September 1, 2013 and ending on September 1, 2014.
- The undersigned and all related parties owned ten or fewer mining claims, mill, or tunnel sites located and maintained on Federal lands in the United States of America on September 1, 2013.
- The undersigned have performed the assessment work required by law for each mining claim listed prior to filing this waiver and understand that by filing this form, an affidavit of assessment work must be recorded by the December 30th following the filing of this waiver.
- The undersigned understand that if the assessment work obligation has not yet come due under 30 U.S.C. 28 (for those claims in their first assessment year only), a notice of intent to hold reciting this condition must be recorded by the December 30th following the filing of this waiver.
- The undersigned understand that mill and tunnel sites may also be listed upon this waiver and be waived from payment of the maintenance fee, and that a notice of intent to hold for these sites is required to be recorded by the December 30th immediately following the filing of this waiver.
- The undersigned understand and acknowledge that pursuant to 43 U.S.C. 1212 and 18 U.S.C. 1001, the filing or recording of a false, fictitious, or fraudulent document with the Bureau of Land Management may result in a fine of up to \$250,000, a prison term not to exceed five years, or both.
- The mining claims, mill or tunnel sites for which this waiver from payment of the maintenance fees is requested are:

CLAIM OR SITE NAME	BLM RECORDATION SERIAL NUMBER
1. Blind Faith	✓ AMC#373583
2. Shady Lady	AMC#373584
3. Sher-Lo	AMC#373585
4. Pressed Rat	AMC#373586
5. NSB II	AMC#395633
6. Rancho Deluxe	AMC#395634
7.	
8.	
9.	
10.	

RECEIVED  
BLM AZ STATE OFFICE  
2013 AUG 30 A 11:02  
PHOENIX, ARIZONA

The owner(s) (claimants) of the above mining claims and sites are:

Ramon Valenzuela Jr  
 (Owner's Name - Please Print)  
 4718 West Paradise Lane  
 (Street or P.O. Box)  
 Glendale AZ 85306  
 (City) (State) (Zip Code)

*Ramon Valenzuela Jr*  
(Owner's Signature)

Kathy Tonyan  
 (Owner's Name - Please Print)  
 4718 West Paradise Lane  
 (Street or P.O. Box)  
 Glendale AZ 85306  
 (City) (State) (Zip Code)

*Kathy Tonyan*  
(Owner's Signature)

Christine Valenzuela  
 (Owner's Name - Please Print)  
 5303 West Sheena Drive  
 (Street or P.O. Box)  
 Glendale AZ 85306  
 (City) (State) (Zip Code)

*Christine Valenzuela*  
(Owner's Signature)

ENTERED  
SEP 19 2013  
BY: *PLM*

Michael Valenzuela  
(Owner's Name - Please Print)

2310 West Kachina Trail  
(Street or P.O. Box)

*M. Valenzuela*  
(Owner's Signature)

Phoenix AZ 85041  
(City) (State) (Zip Code)

Lanny Damouth  
(Owner's Name - Please Print)

4717 West Paradise Lane  
(Street or P.O. Box)

*Lanny Damouth*  
(Owner's Signature)

Glendale AZ 85306  
(City) (State) (Zip Code)

(Owner's Name - Please Print)

(Street or P.O. Box)

(Owner's Signature)  
(City) (State) (Zip Code)

(Owner's Name - Please Print)

(Street or P.O. Box)

(Owner's Signature)  
(City) (State) (Zip Code)

Title 18 U.S.C. Section 1001 and Title 43 U.S.C. Section 1212 makes it a crime for any person knowingly and willfully to make to any department or agency of the United States any false, fictitious or fraudulent statements or representations as to any matter within its jurisdiction.

INSTRUCTIONS

1. This certification is made under the provisions of §1744 of Title 43 and § 28-28k of Title 30 of the United States Code; and the regulations thereunder (43 CFR Part 3830).
2. The claimant(s) must fill in the dates in paragraph 1 for the beginning and ending of the assessment year for which this waiver is sought.
3. The claimant(s) must fill in the date in paragraph 2 for the beginning of the assessment year for which this waiver is sought.
4. All claim and site names and Bureau of Land Management (BLM) serial numbers must be listed for the mining claims, mill sites, and tunnel sites for which the waiver is sought.
5. All owners of the mining claims, mill sites, and tunnel sites and their addresses must be given.
6. This waiver form must be signed by all the claimants or their designated agent, in original form. If an agent is designated, a notarized designation of agent, signed by all of the claimants with proper address given, must be submitted with this waiver.
7. This form must be filed no later than September 1st for the upcoming assessment year in the BLM State Office where the mining claims or sites are recorded, or the waiver cannot be granted by the BLM. (Example: To obtain a waiver for the assessment year 2012, which begins on September 1, 2011, you must qualify for and file for a waiver no later than September 1, 2011, in the proper BLM State Office.)
8. For all mining claims which require assessment work, you must record an affidavit of labor on or before the December 30th immediately following the filing of this waiver. For all other mining claims or sites waived, you must record a notice of intent to hold on or before the December 30th immediately following the filing of this waiver.
9. Mill and tunnel sites may also be listed upon this waiver and be waived from payment of the maintenance fee. A notice of intent to hold for these sites is required to be filed by the December 30th following the filing of this waiver.

PHOENIX, ARIZONA  
2011 AUG 30 11:02  
RECEIVED  
BLM STATE OFFICE

FOR OFFICIAL USE ONLY



When Recorded Return Document to:  
RAMON VALENZUELA JR.  
4718 W. PARADISE LANE  
GLENDALE, AZ. 85306  
2013-2014

Check here if this is a change of address.  
 Telephone: \_\_\_\_\_  
 E-mail address: \_\_\_\_\_

**AFFIDAVIT OF PERFORMANCE OF ANNUAL WORK**

1. State of Arizona, County of YAVAPAI ss:  
 2. I (Name) RAMON VALENZUELA JR.  
 3. Reside at (Address) 4718 W. PARADISE LANE  
 \_\_\_\_\_  
 City GLENDALE County MARICOPA

RECEIVED  
 BLM AZ STATE OFFICE  
 2013 AUG 30 A 11:02  
 PHOENIX, ARIZONA  
 BLM  
 Date  
 Stamp

State AZ Zip 85306 being duly sworn, depose and say that I am a citizen of the United States, more than eighteen years of age, and that all of the facts set forth in this affidavit, subject to the provisions and penalties of 18 U.S.C. 1001 pertaining to the filing of false, fictitious, or fraudulent statements with the United States, are true and correct according to the best of my knowledge, information and belief.

4. Owner's name and address (If not shown in Items 1-3 above). KATHY TONYAN 4718 W. PARADISE LN. 85306  
CHRISTINE VALENZUELA 5303 W. SHEENA 85306 - MICHAEL VALENZUELA 2310 W. KACHINA TR. 8504  
LANNY DAMOUTH 4717 W. PARADISE LN. 85306

5. That I am personally acquainted with the mining claim(s). The work and improvements were made by and at the expense of the owner(s) of said claim(s). Said contiguous group of claims, listed on this document, are situated in the BRADSHAW (optional) Mining District; YAVAPAI County, Arizona.

Line No.	AMC NUMBER	CLAIM/SITE NAME	COUNTY RECORDER DATA (if available)	TWP	RNG	SEC
1	373583	BLIND FAITH	B4432 P.627 NML 4054270	11N	1W	19
2	373584	SHADY LADY	B4432 P.628 NML 4054271	11N	1W	20
3	373585	SHER-LO	B4432 P.629 NML 4054272	11N	1W	19
4	373586	PRESSED RAT	B4432 P.630 NML 4054273	11N	1W	19
5	395633	NSB II	B4638 P.516 NML 4281856	10N	2E	3,10,11
6	395634	RANCHO DELUXE	B4638 P.515 NML 428155	10N	2E	3,4

ENTERED  
 SEP 13 2013  
 BY: RM

RECEIVED  
 BLM  
 Date  
 Stamp  
 2013 AUG 30 A 11:02  
 PHOENIX, ARIZONA

7					
8					
9					
10					

6. That between the dates starting at 12 o'clock noon on September 1, 20 12 and ending at 12 o'clock noon on September 1, 20 13 at least \$ 1975.00 dollars worth of work and improvements were done and performed upon said claim(s) or upon one or more of a contiguous group of claims for the benefit of all, wholly or partly outside of a contiguous group of claims for the benefit of all, not including the location work.

7. That the following persons were employed to perform the work and improvements described herein: KATHY TOMYAN  
RAMON VALENZUELA JR. - CHRISTINE VALENZUELA - MICHAEL VALENZUELA - LANNY DAMOUTH

8. That the work and improvements performed were: PROCESSING PLACER GRAVEL BY MEANS OF DREDGING, SLUCING, PANNING, ROAD REPAIR - FILLING IN RUTS AND VARIOUS HOLES, TRASH CLEAN UP FROM HUNTERS, AND OTHER CAMPERS.


9. Dated: 8-29-13 Signature: [Signature]

SUBSCRIBED AND SWORN TO before me, a Notary Public, this 29<sup>TH</sup> day of AUGUST 20 13

By: SHAUN JACOBS

Notary Public [Signature]

My Commission Expires 11/16-2016



Bureau of Land Management  
 Arizona State Office  
[www.az.blm.gov](http://www.az.blm.gov)

No. of Claims: 6 x \$10 = 60  
 Check No.: Cash Init. NCH  
 Receipt No.: 2870295  
 For BLM Use Only

**United States Department of the Interior  
Bureau of Land Management**

LANDS/RECREATION & PLANNING

ONE N CENTRAL AVE

PHOENIX, AZ 85004 -2203

Phone: 602-417-9200

Receipt

No: 2870295

<b>Transaction #:</b> 2956272	
<b>Date of Transaction:</b> 08/30/2013	
CUSTOMER:	
RAMON VALENZUELA 4718 W PARADISE LN GLENDALE, AZ 85306-2633 US	

LINE #	QTY	DESCRIPTION	REMARKS	UNIT PRICE	TOTAL
1	1.00	LOCATABLE MINERALS / MINING CLAIMS- NOT NEW-UNADJUD, ONE AUTH NO. ONLY / MINING CLAIM MONEY RECEIVED CASES: AMC373583/\$60.00	POL 2013 (6) WAV	- n/a -	60.00
<b>TOTAL:</b>					<b>\$60.00</b>

PAYMENT INFORMATION					
1	AMOUNT:	60.00	POSTMARKED:	N/A	
	TYPE:	CASH	RECEIVED:	08/30/2013	
	NAME:	VALENZUELA, RAMON 4718 W PARADISE LN GLENDALE AZ 85306-2633 US			

REMARKS

This receipt was generated by the automated BLM Collections and Billing System and is a paper representation of a portion of the official electronic record contained therein.

UNITED STATES  
DEPARTMENT OF THE INTERIOR  
BUREAU OF LAND MANAGEMENT

NEH  
LO

AMC 373583  
AMC 395633

**MAINTENANCE FEE WAIVER CERTIFICATION**

FORM APPROVED  
OMB NO. 1004-0114  
Expires: August 31, 2013

592

SEE INSTRUCTIONS ON PAGE 2

1. This small miner waiver is filed for the assessment year beginning on September 1, 2012 and ending on September 1, 2013.
2. The undersigned and all related parties owned ten or fewer mining claims, mill, or tunnel sites located and maintained on Federal lands in the United States of America on September 1, 2012.
3. The undersigned have performed the assessment work required by law for each mining claim listed prior to filing this waiver and understand that by filing this form, an affidavit of assessment work must be recorded by the December 30th following the filing of this waiver.
4. The undersigned understand that if the assessment work obligation has not yet come due under 30 U.S.C. 28 (for those claims in their first assessment year only), a notice of intent to hold reciting this condition must be recorded by the December 30th following the filing of this waiver.
5. The undersigned understand that mill and tunnel sites may also be listed upon this waiver and be waived from payment of the maintenance fee, and that a notice of intent to hold for these sites is required to be recorded by the December 30th immediately following the filing of this waiver.
6. The undersigned understand and acknowledge that pursuant to 43 U.S.C. 1212 and 18 U.S.C. 1001, the filing or recording of a false, fictitious, or fraudulent document with the Bureau of Land Management may result in a fine of up to \$250,000, a prison term not to exceed five years, or both.
7. The mining claims, mill or tunnel sites for which this waiver from payment of the maintenance fees is requested are:

CLAIM OR SITE NAME	BLM RECORDATION SERIAL NUMBER
1. Blind Faith	AMC#373583
2. Shady Lady	AMC#373584
3. Sher-Lo	AMC#373585
4. Pressed Rat	AMC#373586
5. NSB II	AMC#395633
6. Rancho Deluxe	AMC#395634
7.	
8.	
9.	
10.	

RECEIVED  
BLM AZ STATE OFFICE  
2012 AUG 29 P 1:37  
PHOENIX, ARIZONA

The owner(s) (claimants) of the above mining claims and sites are:

Ramon Valenzuela Jr  
 (Owner's Name - Please Print)  
 4718 West Paradise Lane  
 (Street or P.O. Box)  
 Glendale AZ 85306  
 (City) (State) (Zip Code)

*Ramon Valenzuela Jr*  
(Owner's Signature)

Kathy Tonyan  
 (Owner's Name - Please Print)  
 4718 West Paradise Lane  
 (Street or P.O. Box)  
 Glendale AZ 85306  
 (City) (State) (Zip Code)

*Kathy Tonyan*  
(Owner's Signature)

Christine Valenzuela  
 (Owner's Name - Please Print)  
 5303 West Sheena Drive  
 (Street or P.O. Box)  
 Glendale AZ 85306  
 (City) (State) (Zip Code)

*Christine Valenzuela*  
(Owner's Signature)

9/19/2012  
TS

ENTERED INTO COMPUTER

Michael Valenzuela

(Owner's Name - Please Print)

2310 West Kachina Trail

(Street or P.O. Box)

*Michael Valenzuela*

(Owner's Signature)

Phoenix

(City)

AZ

(State)

85041

(Zip Code)

Lanny Damouth

(Owner's Name - Please Print)

4717 West Paradise Lane

(Street or P.O. Box)

*Lanny Damouth*

(Owner's Signature)

Glendale

(City)

AZ

(State)

85306

(Zip Code)

(Owner's Name - Please Print)

(Owner's Signature)

(Street or P.O. Box)

(City)

(State)

(Zip Code)

(Owner's Name - Please Print)

(Owner's Signature)

(Street or P.O. Box)

(City)

(State)

(Zip Code)

Title 18 U.S.C. Section 1001 and Title 43 U.S.C. Section 1212 makes it a crime for any person knowingly and willfully to make to any department or agency of the United States any false, fictitious or fraudulent statements or representations as to any matter within its jurisdiction.

INSTRUCTIONS

1. This certification is made under the provisions of §1744 of Title 43 and § 28-28k of Title 30 of the United States Code; and the regulations thereunder (43 CFR Part 3830).
2. The claimant(s) must fill in the dates in paragraph 1 for the beginning and ending of the assessment year for which this waiver is sought.
3. The claimant(s) must fill in the date in paragraph 2 for the beginning of the assessment year for which this waiver is sought.
4. All claim and site names and Bureau of Land Management (BLM) serial numbers must be listed for the mining claims, mill sites, and tunnel sites for which the waiver is sought.
5. All owners of the mining claims, mill sites, and tunnel sites and their addresses must be given.
6. This waiver form must be signed by all the claimants or their designated agent, in original form. If an agent is designated, a notarized designation of agent, signed by all of the claimants with proper address given, must be submitted with this waiver.
7. This form must be filed no later than September 1st for the upcoming assessment year in the BLM State Office where the mining claims or sites are recorded, or the waiver cannot be granted by the BLM. (Example: To obtain a waiver for the assessment year 2012, which begins on September 1, 2011, you must qualify for and file for a waiver no later than September 1, 2011, in the proper BLM State Office.)
8. For all mining claims which require assessment work, you must record an affidavit of labor on or before the December 30th immediately following the filing of this waiver. For all other mining claims or sites waived, you must record a notice of intent to hold on or before the December 30th immediately following the filing of this waiver.
9. Mill and tunnel sites may also be listed upon this waiver and be waived from payment of the maintenance fee. A notice of intent to hold for these sites is required to be filed by the December 30th following the filing of this waiver.

RECEIVED  
BLM AZ STATE OFFICE  
2012 AUG 29 P 1:30  
PHOENIX, ARIZONA

FOR OFFICIAL USE ONLY

When Recorded Return Document to:  
Ramon Valenzuela Jr.  
4718 W. Paradise Lane  
Glendale, AZ 85306  
2012 - 2013

Check here is this is a change of address.  
 Telephone: \_\_\_\_\_  
 E-mail address: \_\_\_\_\_

**AFFIDAVIT OF PERFORMANCE OF ANNUAL WORK**

1. State of Arizona, County of Yavapai ss:  
 2. I (Name) Ramon Valenzuela Jr.  
 3. Reside at (Address) 4718 W. Paradise Lane  
 \_\_\_\_\_  
 City Glendale County Maricopa

RECEIVED  
 BLM AZ STATE OFFICE  
 2012 AUG 29 P 1:37  
 PHOENIX, ARIZONA  
 BLM  
 Date  
 Stamp

State AZ Zip 85306 being duly sworn, depose and say that I am a citizen of the United States, more than eighteen years of age, and that all of the facts set forth in this affidavit, subject to the provisions and penalties of 18 U.S.C. 1001 pertaining to the filing of false, fictitious, or fraudulent statements with the United States, are true and correct according to the best of my knowledge, information and belief.

4. Owner's name and address (If not shown in Items 1-3 above). Kathy Tonyan 4718 W Paradise Lane 85306 Christine Valenzuela 5503 W. Sheena 85306 Michael Valenzuela 13813 N 156<sup>th</sup> Lane 85379 Lanny Darnault 4717 W. Paradise Lane 85306

5. That I am personally acquainted with the mining claim(s). The work and improvements were made by and at the expense of the owner(s) of said claim(s). Said contiguous group of claims, listed on this document, are situated in the Bradshaw (optional) Mining District; Yavapai County, Arizona.

Line No.	AMC NUMBER	CLAIM/SITE NAME	COUNTY RECORDER DATA (If available)	TWP	RNG	SEC
1	373583	Blind Faith	B4432 P-627 NML 4054270	11N	1W	19
2	373584	Shady Lady	B4432 P-628 NML 4054271	11N	1W	20
3	373585	Sher-Lo	B4432 P-629 NML 4054272	11N	1W	19
4	373586	Pressed Rat	B4432 P-630 NML 4054273	11N	1W	19
5	395633	NSB II	B4638 P-516 NML 4281856	10N	2E	3,10,11
6	395634	Rancho Deluxe	B4638 P-515 NML 4281855	10N	2E	3,4

BLM  
Date  
Stamp

2012 AUG 29 P 1:31

PHOENIX, ARIZONA

RECEIVED  
BLM AZ STATE OFFICE

7					
8					
9					
10					

6. That between the dates starting at 12 o'clock noon on September 1, 20 11 and ending at 12 o'clock noon on September 1, 20 12 at least \$ 1,975.00 dollars worth of work and improvements were done and performed upon said claim(s) or upon one or more of a contiguous group of claims for the benefit of all, wholly or partly outside of a contiguous group of claims for the benefit of all, not including the location work.

7. That the following persons were employed to perform the work and improvements described herein: Ramon Valenzuela Jr.  
Kathy Tanyon, Christine Valenzuela, Michael Valenzuela, Lanny Damouth

8. That the work and improvements performed were: Processing placer gravel by means of dredging, sluicing, panning. Road repair - filling cuts and various holes, trash cleanup - from hunters, and other campers.


9. Dated: 8-29-12 Signature: [Signature]

SUBSCRIBED AND SWORN TO before me, a Notary Public, this 29 day of Aug 2012

By: Ramon Valenzuela Jr.

Notary Public [Signature]

My Commission Expires April 14, 2014



Bureau of Land Management  
Arizona State Office  
[www.az.blm.gov](http://www.az.blm.gov)

No. of Claims: 10 x \$10 = 100  
Check No.: Cash Init. MCH  
Receipt No.: 21644228  
For BLM Use Only

**United States Department of the Interior**  
**Bureau of Land Management**  
 LANDS/RECREATION & PLANNING  
 ONE N CENTRAL AVE  
 PHOENIX, AZ 85004 -2203  
 Phone: 602-417-9200

Receipt

No: 2644228

<b>Transaction #:</b> 2724974	
<b>Date of Transaction:</b> 08/29/2012	
<b>CUSTOMER:</b>	
RAMON VALENZUELA 4718 W PARADISE LN GLENDALE, AZ 85306-2633 US	

LINE #	QTY	DESCRIPTION	REMARKS	UNIT PRICE	TOTAL
1	1.00	LOCATABLE MINERALS / MINING CLAIMS- NOT NEW-UNADJUD, ONE AUTH NO. ONLY / MINING CLAIM MONEY RECEIVED CASES: AMC373583/\$60.00	POL 2012/6 WAV	- n/a -	60.00
<b>TOTAL:</b>					<b>\$60.00</b>

PAYMENT INFORMATION					
1	AMOUNT:	60.00	POSTMARKED:	N/A	
	TYPE:	CASH	RECEIVED:	08/29/2012	
	NAME:	VALENZUELA, RAMON 4718 W PARADISE LN GLENDALE AZ 85306-2633 US			

<b>REMARKS</b>

This receipt was generated by the automated BLM Collections and Billing System and is a paper representation of a portion of the official electronic record contained therein.



UNITED STATES DEPARTMENT OF THE INTERIOR  
BUREAU OF LAND MANAGEMENT

AMC 373583  
AMC 395633

**MAINTENANCE FEE WAIVER CERTIFICATION**

FORM APPROVED  
OMB NO. 1004-0114

SEE INSTRUCTIONS ON REVERSE

*JME*

(517)

1. This small miner waiver is filed for the assessment year beginning at noon on September 1, 2011 and ending at noon on September 1, 2012.
2. The undersigned and all related parties owned ten or fewer mining claims, mill, or tunnel sites located and maintained on Federal lands in the United States of America on September 1, 2011.
3. The undersigned have performed the assessment work **required by law** for each mining claim listed **prior to filing this waiver** and understand that by filing this form; an affidavit of assessment work **must** be recorded by the December 30th following the filing of this waiver.
4. The undersigned understand that if the assessment work obligation has not yet come due under 30 U.S.C. 28 (for those claims in their first assessment year only); a notice of intent to hold reciting this condition **must** be recorded by the December 30th following the filing of this waiver.
5. The undersigned understand that mill and tunnel sites may also be listed upon this waiver and be waived from payment of the maintenance fee; and that a notice of intent to hold for these sites is required to be recorded by the December 30th immediately following the filing of this waiver.
6. The undersigned understand and acknowledge that pursuant to 43 U.S.C. 1212 and 18 U.S.C. 1001; the filing or recording of a false, fictitious, or fraudulent document with the Bureau of Land Management may result in a fine of up to \$250,000, a prison term not to exceed five years, or both.
7. The mining claims, mill or tunnel sites for which this waiver from payment of the maintenance fees is requested are:

CLAIM OR SITE NAME	BLM RECORDATION SERIAL NUMBER
1. <b>Blind Faith</b>	AMC# 373583
2. <b>Shady Lady</b>	AMC# 373584
3. <b>Sher-Lo</b>	AMC# 373585
4. <b>Pressed Rat</b>	AMC# 373586
5. <b>NSB II</b>	AMC# 395633
6. <b>Rancho Deluxe</b>	AMC# 395634
7.	
8.	
9.	
10.	

The owner(s) (claimants) of the above mining claims and sites are:

Ramon Valenzuela Jr.  
(Owner's Name - Please Print)

*Ramon Valenzuela Jr.*  
(Owner's Signature)

4718 W Paradise Lane  
(Street or P.O. Box)

Glendale AZ 85306  
(City) (State) (Zip Code)

Kathy A. Tonvan  
(Owner's Name - Please Print)

*Kathy A. Tonvan*  
(Owner's Signature)

4718 W Paradise Lane  
(Street or P.O. Box)

Glendale AZ 85306  
(City) (State) (Zip Code)

Christine M. Valenzuela  
(Owner's Name - Please Print)

*Christine M. Valenzuela*  
(Owner's Signature)

5303 W Sheena Dr.  
(Street or P.O. Box)

Glendale AZ 85306  
(City) (State) (Zip Code)

(Continued on page 2)

RECEIVED  
BLM STATE OFFICE  
MEXICO, ARIZONA  
2011 SEP 29 PM 1:11

8/31/2011 TS

ENTERED INTO COMPUTER

Michael S. Valenzuela  
(Owner's Name - Please Print)

13813 N 156th Lane  
(Street or P.O. Box)

Lanny Damouth  
(Owner's Name - Please Print)

4717 W Paradise Lane  
(Street or P.O. Box)

(Owner's Name - Please Print)

(Street or P.O. Box)

(Owner's Name - Please Print)

(Street or P.O. Box)

*Michael S. Valenzuela*  
(Owner's Signature)

Surprise AZ 85379  
(City) (State) (Zip Code)

*Lanny Damouth*  
(Owner's Signature)

Glendale AZ 85306  
(City) (State) (Zip Code)

(Owner's Signature)

(City) (State) (Zip Code)

(Owner's Signature)

(City) (State) (Zip Code)

**INSTRUCTIONS**

1. This certification is made under the provisions of § 1744 of Title 43 and § 28-28k of Title 30 of the United States Code; and the regulations thereunder (43 CFR Part 3830).
2. The claimant(s) **must** fill in the dates in paragraph 1 for the beginning and ending of the assessment year for which this waiver is sought.
3. The claimant(s) **must** fill in the date in paragraph 2 for the beginning of the assessment year for which this waiver is sought.
4. All claim and site names and Bureau of Land Management (BLM) serial numbers **must** be listed for the mining claims, mill sites, and tunnel sites for which the waiver is sought.
5. All owners of the mining claims, mill sites, and tunnel sites and their addresses **must** be given.
6. This waiver form **must** be signed by all the claimants or their designated agent, in original form. If an agent is designated, a notarized designation of agent, signed by all of the claimants with proper address given, **must** be submitted with this waiver.

7. This form **must** be filed no later than September 1st for the upcoming assessment year in the BLM State Office where the mining claims or sites are recorded, or the waiver cannot be granted by the BLM. (Example: to obtain a waiver for the assessment year 2000, which begins at noon on September 1, 1999, you **must** qualify for and file for a waiver no later than September 1, 1999, in the proper BLM State Office).
8. For all mining claims which require assessment work, you **must** record an affidavit of labor on or before the December 30th immediately following the filing of this waiver. For all other mining claims or sites waived, you **must** record a notice of intent to hold on or before the December 30th immediately following the filing of this waiver.
9. Mill and tunnel sites may also be listed upon this waiver and be waived from payment of the maintenance fee. A notice of intent to hold for these sites is required to be filed by the December 30th following the filing of this waiver.

**NOTICE/BURDEN HOURS STATEMENT**

The Privacy Act of 1974, *as amended*, and the regulation in 43 CFR 2.48(d) provide that you be furnished the following information in connection with the information required by this certification of waiver from rental fees.

**AUTHORITY:** 30 U.S.C. 28-28k; 43 U.S.C. 1201, 1457, 1740, and 1744; and 43 CFR 3830.

**PRINCIPLE PURPOSE:** This information is to be used to verify that the owner(s) (claimants) of a mining claim has complied with 30 U.S.C. 28f and is entitled to perform assessment work in lieu of paying the maintenance fee for the mining claims listed on this form.

**ROUTINE USE:** (1) Adjudication of the claimant(s) certification of waiver from paying the maintenance fee otherwise required by 30 U.S.C. 28f. (2) Disclosure may be made to appropriate Federal agencies when location is made within the agency's geographic area of responsibility. (3) Information from the record and/or the record will be transferred to the appropriate Federal, State, or local agency, or a member of the public in response to a specific request for pertinent information. (4) Information may also be provided to the Department of Justice or in a proceeding before a court or adjudicative body; or to Federal, State, local or foreign agencies when needed for enforcement of civil or criminal codes or applicable regulations concerning title rights upon the public land.

**EFFECT OF NOT PROVIDING INFORMATION:** Disclosure of this information is required by 30 U.S.C. 28f and 43 CFR Part 3830 for those qualified claimants wishing to take the small miner waiver allowed. Failure to supply the information required in this form to support the claimants certification of waiver from payment of the otherwise required maintenance fees will result in the waiver being disallowed and the mining claims subject to forfeiture by BLM under 30 U.S.C. 28i.

The Paperwork Reduction Act of 1995 requires us to inform you that: This information is being collected to allow the BLM to determine if you qualify for a waiver from the payment of \$100 per mining claim or site maintenance fee established in 30 U.S.C. 28f and the implementing regulations at 43 CFR 3830. A response to this request is required in accordance with the statute to obtain your benefit.

BLM would like you to know that you do not have to respond to this, or any other, Federal agency-sponsored information collection unless it displays a currently valid OMB control number.

Public reporting burden for this form is estimated to average 20 minutes (.33 hours) per response, including time to review instructions, gathering and maintaining data, and completing and reviewing the form. Direct comments regarding this burden estimate, or any other aspect of this form, to the U.S. Department of the Interior, Bureau of Land Management, (1004-0114) Bureau Information Collection Clearance Officer (WO-630), Mail Stop 401 LS, 1849 C St, N.W., Washington, D.C. 20240.

ARIZONA

**FOR OFFICIAL USE ONLY**

2011 AUG 29 11:15

RECEIVED

When Recorded Return Document to:

Ramon Valenzuela Jr.  
4718 W Paradise Lane  
Glendale, Az 85306  
2011 - 2012

Check here is this is a change of address.

Telephone: \_\_\_\_\_

E-mail address: \_\_\_\_\_

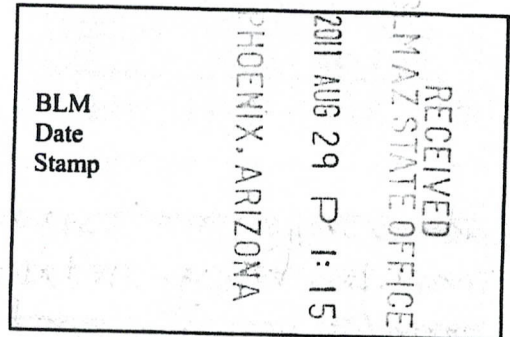
**AFFIDAVIT OF PERFORMANCE OF ANNUAL WORK**

1. State of Arizona, County of Yavapai ss:

2. I (Name) Ramon Valenzuela Jr

3. Reside at (Address) 4718 West Paradise Lane

City Glendale County Maricopa



State AZ Zip 85306 being duly sworn, depose and say that I am a citizen of the United States, more than eighteen years of age, and that all of the facts set forth in this affidavit, subject to the provisions and penalties of 18 U.S.C. 1001 pertaining to the filing of false, fictitious, or fraudulent statements with the United States, are true and correct according to the best of my knowledge, information and belief.

4. Owner's name and address (If not shown in Items 1-3 above). Kathy Tonyan 4718 W. Paradise Ln 85306 Christi Valenzuela 5303 W. Sheena 85306 - Michael Valenzuela 13813 N. 156th Ave 85379 - Larry Damouth 4717 W. Paradise Lane 85306

5. That I am personally acquainted with the mining claim(s). The work and improvements were made by and at the expense of the owner(s) of said claim(s). Said contiguous group of claims, listed on this document, are situated in the

Bradshaw (optional) Mining District; Yavapai County, Arizona.

Line No.	AMC NUMBER	CLAIM/SITE NAME	COUNTY RECORDER DATA (If available)	TWP	RNG	SEC
1	373583	Blind Faith	B4432 P-627 NML 4054270	11N	1W	19
2	373584	Shady Lady	B4432 P-628 NML 4054271	11N	1W	20
3	373585	Sher-Lo	B4432 P-629 NML 4054272	11N	1W	19
4	373586	Pressed Rat	B4432 P-630 NML 4054273	11N	1W	19
5	395633	NSB II	B4638 P-516 NML 4281856	10N	2E	3,10,11
6	395634	Rancho- Deluxe	B4638 P-515 NML 4281855	10N	2E	3,4

**AFFIDAVIT OF PERFORMANCE OF ANNUAL WORK – page 2**

RECEIVED  
 MARICOPA COUNTY STATE OFFICE  
 2011 AUG 29 P 1:15  
 PHOENIX, ARIZONA  
 BLM  
 Date  
 Stamp

7						
8						
9						
10						

6. That between the dates starting at 12 o'clock noon on September 1, 20 10 and ending at 12 o'clock noon on September 1, 20 11 at least \$ 975.00 dollars worth of work and improvements were done and performed upon said claim(s) or upon one or more of a contiguous group of claims for the benefit of all, wholly or partly outside of a contiguous group of claims for the benefit of all, not including the location work.

7. That the following persons were employed to perform the work and improvements described herein: Ramon Valenzuela Jr  
Kathy Tonyan, Christine Valenzuela, Michael Valenzuela, hanny Damarth

8. That the work and improvements performed were: Processing placer gravel by means of dredging, sluicing, panning. Road repair - filling cuts and various holes, trash cleanup from hunters, and other campers.

9. Dated: 8-29-11 Signature: [Signature]

SUBSCRIBED AND SWORN TO before me, a Notary Public, this 29 day of August 20 11

By: \_\_\_\_\_  
 Notary Public [Signature]  
 My Commission Expires Feb 13 2012

**JULIE D. BRIZZEE**  
 NOTARY PUBLIC - ARIZONA  
 MARICOPA COUNTY  
 My Commission Expires  
 February 13, 2012

**Bureau of Land Management**  
**Arizona State Office**  
[www.az.blm.gov](http://www.az.blm.gov)

No. of Claims: 6 x \$10 = 60  
 Check No.: cash Init. [Initials]  
 Receipt No.: 2418508  
 For BLM Use Only

Form: MCF108  
 Revised Jan. 2006  
 Page 2 of 2

United States Department of the Interior  
 Bureau of Land Management  
 LANDS/RECREATION & PLANNING  
 ONE N CENTRAL AVE  
 PHOENIX, AZ 85004 -2203  
 Phone: 602-417-9200

Receipt

No:

2418508

<b>Transaction #:</b> 2493915	
<b>Date of Transaction:</b> 08/29/2011	
<b>CUSTOMER:</b>	
RAMON VALENZUELA 4718 W PARADISE LN GLENDALE, AZ 85306-2633 US	

LINE #	QTY	DESCRIPTION	REMARKS	UNIT PRICE	TOTAL
1	1.00	LOCATABLE MINERALS / MINING CLAIMS-NOT NEW-UNADJUD, ONE AUTH NO. ONLY / MINING CLAIM MONEY RECEIVED CASES: AMC373583/\$60.00	POL 2011/6 WAV	- n/a -	60.00
<b>TOTAL:</b>					<b>\$60.00</b>

PAYMENT INFORMATION					
1	AMOUNT:	60.00	POSTMARKED:	N/A	
	TYPE:	CASH	RECEIVED:	08/29/2011	
	NAME:	VALENZUELA, RAMON 4718 W PARADISE LN GLENDALE AZ 85306-2633 US			

<b>REMARKS</b>

This receipt was generated by the automated BLM Collections and Billing System and is a paper representation of a portion of the official electronic record contained therein.

248 Amc 373583  
Amc 395633  
FORM APPROVED  
OMB NO. 1004-0114  
Expires: \_\_\_\_\_

**MAINTENANCE FEE WAIVER CERTIFICATION**

SEE INSTRUCTIONS ON REVERSE

1. This small miner waiver is filed for the assessment year beginning at noon on September 1, **2010** and ending at noon on September 1, **2011**.
2. The undersigned and all related parties owned ten or fewer mining claims, mill, or tunnel sites located and maintained on Federal lands in the United States of America on September 1, **2010**.
3. The undersigned have performed the assessment work **required by law** for each mining claim listed **prior to filing this waiver** and understand that by filing this form; an affidavit of assessment work **must** be recorded by the December 30th following the filing of this waiver.
4. The undersigned understand that if the assessment work obligation has not yet come due under 30 U.S.C. 28 (for those claims in their first assessment year only); a notice of intent to hold reciting this condition **must** be recorded by the December 30th following the filing of this waiver.
5. The undersigned understand that mill and tunnel sites may also be listed upon this waiver and be waived from payment of the maintenance fee; and that a notice of intent to hold for these sites is required to be recorded by the December 30th immediately following the filing of this waiver.
6. The undersigned understand and acknowledge that pursuant to 43 U.S.C. 1212 and 18 U.S.C. 1001; the filing or recording of a false, fictitious, or fraudulent document with the Bureau of Land Management may result in a fine of up to \$250,000, a prison term not to exceed five years, or both.
7. The mining claims, mill or tunnel sites for which this waiver from payment of the maintenance fees is requested are:

CLAIM OR SITE NAME	BLM RECORDATION SERIAL NUMBER
1. <b>Blind Faith</b>	AMC# 373583
2. <b>Shady Lady</b>	AMC# 373584
3. <b>Sher-Lo</b>	AMC# 373585
4. <b>Pressed Rat</b>	AMC# 373586
5. <b>NSB II</b>	AMC# 395633
6. <b>Rancho Deluxe</b>	AMC# 395634
7.	
8.	
9.	
10.	

RECEIVED  
BLM AZ STATE OFFICE  
2010 AUG 13 P: 53  
PHOENIX, ARIZONA

The owner(s) (claimants) of the above mining claims and sites are:

**Ramon Valenzuela Jr.** ✓  
(Owner's Name - Please Print)

*Ramon Valenzuela Jr.*  
(Owner's Signature)

**4718 W Paradise Lane**  
(Street or P.O. Box)

**Glendale** **AZ** **85306**  
(City) (State) (Zip Code)

**Kathy A. Tonvan** ✓  
(Owner's Name - Please Print)

*Kathy A. Tonvan*  
(Owner's Signature)

**4718 W Paradise Lane**  
(Street or P.O. Box)

**Glendale** **AZ** **85306**  
(City) (State) (Zip Code)

**Christine M. Valenzuela** ✓  
(Owner's Name - Please Print)

*Christine M. Valenzuela*  
(Owner's Signature)

**5303 W Sheena Dr.**  
(Street or P.O. Box)

**Glendale** **AZ** **85306**  
(City) (State) (Zip Code)

(Continued on page 2)

ENTERED IN COMPUTER  
RE 9/9/10

Michael S. Valenzuela ✓  
(Owner's Name - Please Print)

[Signature]  
(Owner's Signature)

13813 N 156th Lane  
(Street or P.O. Box)

Surprise AZ 85379  
(City) (State) (Zip Code)

Lanny Damouth ✓  
(Owner's Name - Please Print)

[Signature]  
(Owner's Signature)

4717 W Paradise Lane  
(Street or P.O. Box)

Glendale AZ 85306  
(City) (State) (Zip Code)

\_\_\_\_\_  
(Owner's Name - Please Print)

\_\_\_\_\_  
(Owner's Signature)

\_\_\_\_\_  
(Street or P.O. Box)

\_\_\_\_\_  
(City) (State) (Zip Code)

\_\_\_\_\_  
(Owner's Name - Please Print)

\_\_\_\_\_  
(Owner's Signature)

\_\_\_\_\_  
(Street or P.O. Box)

\_\_\_\_\_  
(City) (State) (Zip Code)

**INSTRUCTIONS**

1. This certification is made under the provisions of § 1744 of Title 43 and § 28-28k of Title 30 of the United States Code; and the regulations thereunder (43 CFR Part 3830).
2. The claimant(s) **must** fill in the dates in paragraph 1 for the beginning and ending of the assessment year for which this waiver is sought.
3. The claimant(s) **must** fill in the date in paragraph 2 for the beginning of the assessment year for which this waiver is sought.
4. All claim and site names and Bureau of Land Management (BLM) serial numbers **must** be listed for the mining claims, mill sites, and tunnel sites for which the waiver is sought.
5. All owners of the mining claims, mill sites, and tunnel sites and their addresses **must** be given.
6. This waiver form **must** be signed by all the claimants or their designated agent, in original form. If an agent is designated, a notarized designation of agent, signed by all of the claimants with proper address given, **must** be submitted with this waiver.
7. This form **must** be filed no later than September 1st for the upcoming assessment year in the BLM State Office where the mining claims or sites are recorded, or the waiver cannot be granted by the BLM. (Example: to obtain a waiver for the assessment year 2000, which begins at noon on September 1, 1999, you **must** qualify for and file for a waiver no later than September 1, 1999, in the proper BLM State Office).
8. For all mining claims which require assessment work, you **must** record an affidavit of labor on or before the December 30th immediately following the filing of this waiver. For all other mining claims or sites waived, you must record a notice of intent to hold on or before the December 30th immediately following the filing of this waiver.
9. Mill and tunnel sites may also be listed upon this waiver and be waived from payment of the maintenance fee. A notice of intent to hold for these sites is required to be filed by the December 30th following the filing of this waiver.

**NOTICE/BURDEN HOURS STATEMENT**

The Privacy Act of 1974, *as amended*, and the regulation in 43 CFR 2.48(d) provide that you be furnished the following information in connection with the information required by this certification of waiver from rental fees.

**AUTHORITY:** 30 U.S.C. 28-28k; 43 U.S.C. 1201, 1457, 1740, and 1744; and 43 CFR 3830.

**PRINCIPLE PURPOSE:** This information is to be used to verify that the owner(s) (claimants) of a mining claim has complied with 30 U.S.C. 28f and is entitled to perform assessment work in lieu of paying the maintenance fee for the mining claims listed on this form.

**ROUTINE USE:** (1) Adjudication of the claimant(s) certification of waiver from paying the maintenance fee otherwise required by 30 U.S.C. 28f. (2) Disclosure may be made to appropriate Federal agencies when location is made within the agency's geographic area of responsibility. (3) Information from the record and/or the record will be transferred to the appropriate Federal, State, or local agency, or a member of the public in response to a specific request for pertinent information. (4) Information may also be provided to the Department of Justice or in a proceeding before a court or adjudicative body; or to Federal, State, local or foreign agencies when needed for enforcement of civil or criminal codes or applicable regulations concerning title rights upon the public land.

**EFFECT OF NOT PROVIDING INFORMATION:** Disclosure of this information is required by 30 U.S.C. 28f and 43 CFR Part 3830 for those qualified claimants wishing to take the small miner waiver allowed. Failure to supply the information required in this form to support the claimants certification of waiver from payment of the otherwise required maintenance fees will result in the waiver being disallowed and the mining claims subject to forfeiture by BLM under 30 U.S.C. 28i.

The Paperwork Reduction Act of 1995 requires us to inform you that:

This information is being collected to allow the BLM to determine if you qualify for a waiver from the payment of \$100 per mining claim or site maintenance fee established in 30 U.S.C. 28f and the implementing regulations at 43 CFR 3830. A response to this request is required in accordance with the statute to obtain your benefit.

BLM would like you to know that you do not have to respond to this, or any other, Federal agency-sponsored information collection unless it displays a currently valid OMB control number.

Public reporting burden for this form is estimated to average 20 minutes (.33 hours) per response, including time to review instructions, gathering and maintaining data, and completing and reviewing the form. Direct comments regarding this burden estimate, or any other aspect of this form, to the U.S. Department of the Interior, Bureau of Land Management, (1004-0114) Bureau Information Collection Clearance Officer (WO-630), Mail Stop 401 LS, 1849 C St., N.W., Washington, D.C. 20240.

PHOENIX, ARIZONA

FOR OFFICIAL USE ONLY

2010 AUG 13 P 2:53

RECEIVED  
BLM AZ STATE OFFICE

When Recorded Return Document to:

Ramon Valenzuela Jr.  
4718 W Paradise Lane  
Glendale, AZ 85306  
2010-2011

Check here is this is a change of address.

Telephone: \_\_\_\_\_

E-mail address: \_\_\_\_\_

**AFFIDAVIT OF PERFORMANCE OF ANNUAL WORK**

1. State of Arizona, County of Yavapai ss:

2. I (Name) Ramon Valenzuela Jr.

3. Reside at (Address) 4718 W Paradise Lane

City Glendale County Maricopa

RECEIVED  
BLM AZ STATE OFFICE  
2010 AUG 13 P 2:53  
PHOENIX, ARIZONA  
BLM  
Date  
Stamp

State AZ Zip 85306 being duly sworn, depose and say that I am a citizen of the United States, more than eighteen years of age, and that all of the facts set forth in this affidavit, subject to the provisions and penalties of 18 U.S.C. 1001 pertaining to the filing of false, fictitious, or fraudulent statements with the United States, are true and correct according to the best of my knowledge, information and belief.

4. Owner's name and address (If not shown in Items 1-3 above). Kathy Tonyan 4718 W Paradise Lane 85306 Christine Valenzuela 5303 W Grand Dr. 85306 Michael Valenzuela 13813 N 156th Lane 85379 Lanny Demouth 4717 W Paradise Lane 85306

5. That I am personally acquainted with the mining claim(s). The work and improvements were made by and at the expense of the owner(s) of said claim(s). Said contiguous group of claims, listed on this document, are situated in the

Bradshaw (optional) Mining District; Yavapai County, Arizona.

Line No.	AMC NUMBER	CLAIM/SITE NAME	COUNTY RECORDER DATA (If available)	TWP	RNG	SEC
1	373583	Blind Faith	B4432 P-627 NML 4054270	11N	1W	19
2	373584	Shady Lady	B4432 P-628 NML 4054271	11N	1W	20
3	373585	Sher-Lo	B4432 P-629 NML 4054272	11N	1W	19
4	373586	Pressed Rat	B4432 P-630 NML 4054273	11N	1W	19
5	395633	NSB II	B4638 P-516 NML 4281856	10N	2E	3,10,11
6	395634	Rancho Deluxe	B4638 P-515 NML 4281855	10N	2E	3,4

RE 9/9/10

ENTERED IN COMPUTER



RECEIVED  
 BLM AZ STATE OFFICE  
 PHOENIX, ARIZONA  
 2010 AUG 13 P 2:53  
 BLM  
 Date  
 Stamp

7						
8						
9						
10						

6. That between the dates starting at 12 o'clock noon on September 1, 20 09 and ending at 12 o'clock noon on September 1, 20 10 at least \$ 975<sup>00</sup> dollars worth of work and improvements were done and performed upon said claim(s) or upon one or more of a contiguous group of claims for the benefit of all, wholly or partly outside of a contiguous group of claims for the benefit of all, not including the location work.

7. That the following persons were employed to perform the work and improvements described herein: Ramon Valenzuela Jr.

Kathy Tompan, Christine Valenzuela, Michael Valenzuela, hanny Damouth.

8. That the work and improvements performed were: Processing placer gravel by means of dredging, sluicing, panning. Road repair - filling in cuts and various holes, trash cleanup from hunters and other campers.


9. Dated: 8-13-10 Signature: [Signature]

SUBSCRIBED AND SWORN TO before me, a Notary Public, this 13 day of August 20 10

By: Ramon Valenzuela Jr

Notary Public [Signature]

My Commission Expires Feb 13, 2012


**JULIE D. BRIZZEE**  
 NOTARY PUBLIC - ARIZONA  
 MARICOPA COUNTY  
 My Commission Expires  
 February 13, 2012

**Bureau of Land Management**  
**Arizona State Office**  
[www.az.blm.gov](http://www.az.blm.gov)

No. of Claims: 6 x \$10 = \$60.00  
 Check No.: C.C. Init. [Initials]  
 Receipt No.: 2190816  
**For BLM Use Only**

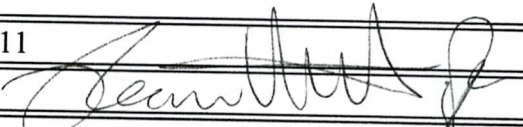
**United States Department of the Interior**  
**Bureau of Land Management**  
 LANDS/RECREATION & PLANNING  
 ONE N CENTRAL AVE  
 PHOENIX, AZ 85004 -2203  
 Phone:

Receipt

No: 2190816

<b>Transaction #:</b> 2260554	
<b>Date of Transaction:</b> 08/13/2010	
<b>CUSTOMER:</b>	RAMON VALENZUELA 4718 W PARADISE LN GLENDALE, AZ 85306-2633 US

LINE #	QTY	DESCRIPTION	REMARKS	UNIT PRICE	TOTAL
1	1.00	LOCATABLE MINERALS / MINING CLAIMS-NOT NEW-UNADJUD, ONE AUTH NO. ONLY / MINING CLAIM MONEY RECEIVED CASES: AMC373583/\$60.00	POL (6) 2010 / MAINT WAIVER (6) 2011	- n/a -	60.00
<b>TOTAL:</b>					<b>\$60.00</b>

PAYMENT INFORMATION			
NOTE: Items will appear on credit card statement as "Bureau of Land Mgmt CO".			
1	AMOUNT:	60.00	POSTMARKED: N/A
	TYPE:	CREDIT CARD	RECEIVED: 08/13/2010
	NAME:	VALENZUELA, RAMON 4718 W PARADISE LN GLENDALE AZ 85306-2633 US	
	CARD NO:	XXXXXXXXXXXX9564	AUTH CODE: 05964B
	NAME ON CARD:	RAMON VALENZUELA	
	EXPIRES:	01/2011	
	SIGNATURE:		

REMARKS

This receipt was generated by the automated BLM Collections and Billing System and is a paper representation of a portion of the official electronic record contained therein.

UNITED STATES  
DEPARTMENT OF THE INTERIOR  
BUREAU OF LAND MANAGEMENT

665

FORM APPROVED  
OMB NO. 1004-0114  
Expires: February 28, 2010

**MAINTENANCE FEE WAIVER CERTIFICATION**

SEE INSTRUCTIONS ON PAGE 2

AMC 373583  
AMC 395633

1. This small miner waiver is filed for the assessment year beginning at noon on September 1, 2009 and ending at noon on September 1, 2010.
2. The undersigned and all related parties owned ten or fewer mining claims, mill, or tunnel sites located and maintained on Federal lands in the United States of America on September 1, 2009.
3. The undersigned have performed the assessment work required by law for each mining claim listed prior to filing this waiver and understand that by filing this form; an affidavit of assessment work must be recorded by the December 30th following the filing of this waiver.
4. The undersigned understand that if the assessment work obligation has not yet come due under 30 U.S.C. 28 (for those claims in their first assessment year only); a notice of intent to hold reciting this condition must be recorded by the December 30th following the filing of this waiver.
5. The undersigned understand that mill and tunnel sites may also be listed upon this waiver and be waived from payment of the maintenance fee; and that a notice of intent to hold for these sites is required to be recorded by the December 30th immediately following the filing of this waiver.
6. The undersigned understand and acknowledge that pursuant to 43 U.S.C. 1212 and 18 U.S.C. 1001; the filing or recording of a false, fictitious, or fraudulent document with the Bureau of Land Management may result in a fine of up to \$250,000, a prison term not to exceed five years, or both.
7. The mining claims, mill or tunnel sites for which this waiver from payment of the maintenance fees is requested are:

CLAIM OR SITE NAME	BLM RECORDATION SERIAL NUMBER
1. Blind Faith	AMC# 373583
2. Shady Lady	AMC# 373584
3. Sher-Lo	AMC# 373585
4. Pressed Rat	AMC# 373586
5. NSB II	AMC# 395633
6. Rancho Deluxe	AMC# 395634
7.	
8.	
9.	
10.	

The owner(s) (claimants) of the above mining claims and sites are:


Ramon Valenzuela Jr.

(Owner's Name - Please Print)

4718 W Paradise Lane

(Street or P.O. Box)

Glendale AZ 85306  
(City) (State) (Zip Code)

  
(Owner's Signature)


Kathy A. Tonyan

(Owner's Name - Please Print)

4718 W Paradise Lane

(Street or P.O. Box)

Glendale AZ 85306  
(City) (State) (Zip Code)

  
(Owner's Signature)

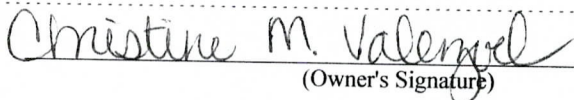
Christine M. Valenzuela

(Owner's Name - Please Print)

5303 W Sheena Dr.

(Street or P.O. Box)

Glendale AZ 85306  
(City) (State) (Zip Code)

  
(Owner's Signature)

RE 9/23/09 6/50  
ENTERED COMPUTER

Michael S. Valenzuela

(Owner's Name - Please Print)

13813 N 156th Lane

(Street or P.O. Box)

*Michael S. Valenzuela*  
(Owner's Signature)

Surprise

(City)

AZ

(State)

85379

(Zip Code)

Lanny Damouth

(Owner's Name - Please Print)

4717 W Paradise Lane

(Street or P.O. Box)

*Lanny Damouth*  
(Owner's Signature)

Glendale

(City)

AZ

(State)

85306

(Zip Code)

(Owner's Name - Please Print)

(Owner's Signature)

(Street or P.O. Box)

(City)

(State)

(Zip Code)

(Owner's Name - Please Print)

(Owner's Signature)

(Street or P.O. Box)

(City)

(State)

(Zip Code)

Title 18 U.S.C. Section 1001 and Title 43 U.S.C. Section 1212 makes it a crime for any person knowingly and willfully to make to any department or agency of the United States any false, fictitious or fraudulent statements or representations as to any matter within its jurisdiction.

INSTRUCTIONS

1. This certification is made under the provisions of §1744 of Title 43 and § 28-28k of Title 30 of the United States Code; and the regulations thereunder (43 CFR Part 3830).
2. The claimant(s) must fill in the dates in paragraph 1 for the beginning and ending of the assessment year for which this waiver is sought.
3. The claimant(s) must fill in the date in paragraph 2 for the beginning of the assessment year for which this waiver is sought.
4. All claim and site names and Bureau of Land Management (BLM) serial numbers must be listed for the mining claims, mill sites, and tunnel sites for which the waiver is sought.
5. All owners of the mining claims, mill sites, and tunnel sites and their addresses must be given.
6. This waiver form must be signed by all the claimants or their designated agent, in original form. If an agent is designated, a notarized designation of agent, signed by all of the claimants with proper address given, must be submitted with this waiver.
7. This form must be filed no later than September 1st for the upcoming assessment year in the BLM State Office where the mining claims or sites are recorded, or the waiver cannot be granted by the BLM. (Example: to obtain a waiver for the assessment year 2000, which begins at noon on September 1, 1999, you must qualify for and file for a waiver no later than September 1, 1999, in the proper BLM State Office).
8. For all mining claims which require assessment work, you must record an affidavit of labor on or before the December 30th immediately following the filing of this waiver. For all other mining claims or sites waived, you must record a notice of intent to hold on or before the December 30th immediately following the filing of this waiver.
9. Mill and tunnel sites may also be listed upon this waiver and be waived from payment of the maintenance fee. A notice of intent to hold for these sites is required to be filed by the December 30th following the filing of this waiver.

PHOENIX, ARIZONA

RECEIVED  
BLM AZ STATE OFFICE  
OFFICIAL USE ONLY  
SEP 20 1999

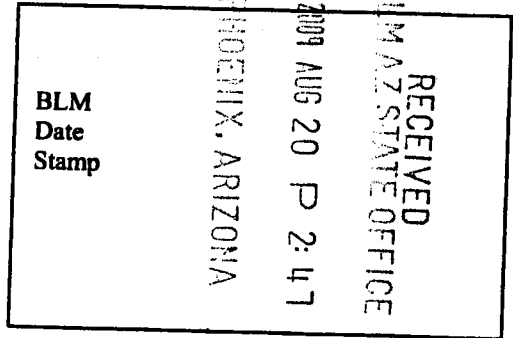
When Recorded Return Document to:  
Ramon Valenzuela Jr.  
4718 West Paradise Lane  
Glendale, AZ 85306  
2009-200

Check here is this is a change of address.  
 Telephone: 602 770-3387  
 E-mail address: AZGuy602@Hotmail.com

AMC 375583  
 AMC 395633

**AFFIDAVIT OF PERFORMANCE OF ANNUAL WORK**

1. State of Arizona, County of Yavapai ss:  
 2. I (Name) Ramon Valenzuela Jr.  
 3. Reside at (Address) 4718 West Paradise Lane



City Glendale County Maricopa

State AZ zip 85306 being duly sworn, depose and say that I am a citizen of the United States, more than eighteen years of age, and that all of the facts set forth in this affidavit, subject to the provisions and penalties of 18 U.S.C. 1001 pertaining to the filing of false, fictitious, or fraudulent statements with the United States, are true and correct according to the best of my knowledge, information and belief.

4. Owner's name and address (If not shown in Items 1-3 above). Kathy Tonyan 4718 W Paradise Lane 85306 Christine Valenzuela 5303 W Sheena Dr. 85306 Michael Valenzuela 13813 N 156th Ln. 85319 honey Damouth 4717 W. Paradise 85306

5. That I am personally acquainted with the mining claim(s). The work and improvements were made by and at the expense of the owner(s) of said claim(s). Said contiguous group of claims, listed on this document, are situated in the Bradshaw (optional) Mining District; Yavapai County, Arizona.

Line No.	AMC NUMBER	CLAIM/SITE NAME	COUNTY RECORDER DATA (If available)	TWP	RNG	SEC
1	373583	Blind Faith	B4432 P-627 NML 4054270	11N	1W	19
2	373584	Shady Lady	B4432 P628 NML 4054271	11N	1W	20
3	373585	Sher-Lo	B4432 P-629 NML 4054272	11N	1W	19
4	373586	Pressed Rat	B4432 P-630 NML 4054273	11N	1W	19
5	395633	NSB II	B4638 P-516 NML 4281856	10N	2E	3,10,11
6	395634	Rancho Deluxe	B4638 NML 4281855	10N	2E	3,4

RE 9/23/09

RECEIVED  
 MARICOPA COUNTY CLERK'S OFFICE  
 2009 AUG 20 P 2:47  
 PHOENIX, ARIZONA  
 BLM  
 Date  
 Stamp

7						
8						
9						
10						

6. That between the dates starting at 12 o'clock noon on September 1, 20 08 and ending at 12 o'clock noon on September 1, 20 09 at least \$ 975.00 dollars worth of work and improvements were done and performed upon said claim(s) or upon one or more of a contiguous group of claims for the benefit of all, wholly or partly outside of a contiguous group of claims for the benefit of all, not including the location work.

7. That the following persons were employed to perform the work and improvements described herein: Ramon Valenzuela Jr., Tonyan, Christine Valenzuela, Michael Valenzuela, Henry Demouth, Ramon Valenzuela Sr.

8. That the work and improvements performed were: Processing placer gravel by means of dredging, sluicing, panning, Road repair - filling in ruts and various holes.

9. Dated: 8-20-2009 Signature: [Signature]

SUBSCRIBED AND SWORN TO before me, a Notary Public, this 20th day of August 20 09

By: Larry J. Demouth  
 Notary Public Monica Wade

My Commission Expires 24 Oct 2010



Bureau of Land Management  
 Arizona State Office  
[www.az.blm.gov](http://www.az.blm.gov)

No. of Claims: 6 x \$10 = 60.00  
 Check No.: CASH Init. SC  
 Receipt No.: 1983272  
 For BLM Use Only

**United States Department of the Interior**  
**Bureau of Land Management**  
 BUSINESS & SUPPORT SVCS DIV  
 ONE N CENTRAL AVE SUITE 800  
 PHOENIX, AZ 85004 -4427  
 Phone: (602) 417-9200

Receipt

No: 1983272

<b>Transaction #:</b> 2047358	
<b>Date of Transaction:</b> 08/20/2009	
<b>CUSTOMER:</b>	RAMON VALENZUELA 4718 W PARADISE LN GLENDALE, AZ 85306-2633 US

LINE #	QTY	DESCRIPTION	REMARKS	UNIT PRICE	TOTAL
1	1.00	LOCATABLE MINERALS / MINING CLAIMS-NOT NEW-UNADJUD, ONE AUTH NO. ONLY / MINING CLAIM MONEY RECEIVED CASES: AMC373583/\$60.00	WAIVER & POL (6)	- n/a -	60.00
<b>TOTAL:</b>					<b>\$60.00</b>

PAYMENT INFORMATION			
1	AMOUNT:	60.00	POSTMARKED: N/A
	TYPE:	CASH	RECEIVED: 08/20/2009
	NAME:	VALENZUELA, RAMON 4718 W PARADISE LN GLENDALE AZ 85306-2633 US	

REMARKS

This receipt was generated by the automated BLM Collections and Billing System and is a paper representation of a portion of the official electronic record contained therein.

**NOTICE!!**

**These documents have been scanned!**

**Do not place un-scanned documents beneath this notice!**

**Do not remove this notice from this file!**

GPO Jacket No. 560-102  
Print Order 61540  
Rise Business Services, LLC  
Job=AZ15 7/11/2019



Box Number= AZ15156



Claim Begin-End: AMC395633-AMC395634

**5 Miscellaneous**



AZ15156-7

AMC352947-AMC445064



DEPARTMENT OF THE INTERIOR  
BUREAU OF LAND MANAGEMENT  
MINING CLAIMS

(LIVE) Serial Register Page

Run Date/Time: 4/30/2019 13:30 PM

Page 1 Of 2

01 10-21-1976;090STAT0090;43USC1744

Total Acres

Serial Number

Case Type 384201: PLACER CLAIM

40.000

AMC395633

Claim Name: NSB II

Commodity:

Case Disposition: ACTIVE

Lead File Number

Required Maintenance Fee: 310.00

AMC395633

Name & Address				Interest Relationship
VALENZUELA RAMON JR	4718 W PARADISE LN	GLENDAL	AZ 85306-2633	CLAIMANT
TONYAN KATHY A	4718 W PARADISE LN	GLENDAL	AZ 85306-2633	CLAIMANT
VALENZUELA CHRISTINE M	5303 W SHEENA DR	GLENDAL	AZ 85306-4724	CLAIMANT
VALENZUELA MICHAEL S	2310 W KACHINA TRL	PHOENIX	AZ 85041-9550	CLAIMANT

Mer	Twp	Rng	Sec	Quadrant	District	County / State	
14	0100N	0020E	003	SWSE	HASSAYAMPA FIELD OFFICE	YAVAPAI	AZ
14	0100N	0020E	010	NENWSWSE	HASSAYAMPA FIELD OFFICE	YAVAPAI	AZ
14	0100N	0020E	011	NWSW	HASSAYAMPA FIELD OFFICE	YAVAPAI	AZ

Act Date	Code	Action Text	Action Remarks	Receipt Number
12/13/2008	403	LOCATION DATE		
12/15/2008	395	RECORDATION NOTICE RECD	1	1839495
08/31/2018	483	SMALL MINER CERT FILED	2019	
08/31/2018	480	EVID OF ASSMT FILED	2018	4251772
08/31/2017	483	SMALL MINER CERT FILED	2018	
08/31/2017	480	EVID OF ASSMT FILED	2017	3967803
08/30/2016	483	SMALL MINER CERT FILED	2017	
08/30/2016	480	EVID OF ASSMT FILED	2016	3646773
08/27/2015	483	SMALL MINER CERT FILED	2016	
08/27/2015	480	EVID OF ASSMT FILED	2015	3378538
08/22/2014	483	SMALL MINER CERT FILED	2015	
08/22/2014	480	EVID OF ASSMT FILED	2014	3109590
08/30/2013	483	SMALL MINER CERT FILED	2014	
08/30/2013	480	EVID OF ASSMT FILED	2013	2870295
08/29/2012	483	SMALL MINER CERT FILED	2013	
08/29/2012	480	EVID OF ASSMT FILED	2012	2644228
08/29/2011	483	SMALL MINER CERT FILED	2012	
08/29/2011	480	EVID OF ASSMT FILED	2011	2418508
08/13/2010	483	SMALL MINER CERT FILED	2011	
08/13/2010	480	EVID OF ASSMT FILED	2010	2190816
08/20/2009	483	SMALL MINER CERT FILED	2010	
08/20/2009	480	EVID OF ASSMT FILED	2009	1983272
12/15/2008	484	LOCATION YEAR / MAINTENANCE FEE	2009	1839495
04/26/2019	113	ADDITIONAL INFO RECEIVED	TRFCORR-2019WVRCURED;	
03/19/2019	393	DECISION/NOTICE ISSUED	TRANS CORRECTION REQ	
12/07/2018	113	ADDITIONAL INFO RECEIVED	COD/TRF	
12/07/2018	392	MONIES RECEIVED	\$30.00;1	4328274

DEPARTMENT OF THE INTERIOR  
BUREAU OF LAND MANAGEMENT  
MINING CLAIMS

(LIVE) Serial Register Page

Run Date/Time: 4/30/2019 13:30 PM

Page 2 Of 2

12/07/2018	396	TRF OF INTEREST FILED	DAMOUTH LANNY	4328274
10/03/2018	393	DECISION/NOTICE ISSUED	WAIVER CORRECTION REQ	
12/08/2017	113	ADDITIONAL INFO RECEIVED	2018 WVR JUSTIFIED	
10/11/2017	393	DECISION/NOTICE ISSUED	WAIVER CORRECTION REQ	
01/19/2010	669	LAND STATUS CHECKED		
12/15/2008	501	ACCT ADV IN LEAD FILE	AMC395633-AMC395634;	

Line Nr

Remarks

0001	12/8/2017-RVALENZUELA JUSTIFIED EXP DATE- 2018 WVR.
0002	10/27/17-CC OFLTR DATED 10/11/17-SENT VIA REG MAIL;
0003	11/20/17-CC LTR RTS-NDAA-UTF-MARKED DECEASED.
0004	EXP POA(LANNY DAMOUTH)POA DATE 8/28/2006-HAS NO SIG;
0005	12/07/2018-LDAMOUTH CERT OF DEATH;TRF TO MVALENZUELA
0006	CORR TRF DOC REC'D 04/26/19 FROM VERONICA DAMOUTH;

DEPARTMENT OF THE INTERIOR  
BUREAU OF LAND MANAGEMENT  
MINING CLAIMS  
(LIVE) Serial Register Page

Run Date/Time: 4/30/2019 13:36 PM

Page 1 Of 2

**01 10-21-1976;090STAT0090;43USC1744**

**Total Acres**

**Serial Number**

**Case Type 384201: PLACER CLAIM**

**40.000**

**AMC395634**

**Claim Name: RANCHO DELUXE**

**Commodity:**

**Case Disposition: ACTIVE**

**Lead File Number**

**Required Maintenance Fee: 310.00**

**AMC395633**

<u>Name &amp; Address</u>				<u>Interest Relationship</u>
TONYAN KATHY A	4718 W PARADISE LN	GLENDAL	AZ 85306-2633	CLAIMANT
VALENZUELA CHRISTINE M	5303 W SHEENA DR	GLENDAL	AZ 85306-4724	CLAIMANT
VALENZUELA RAMON JR	4718 W PARADISE LN	GLENDAL	AZ 85306-2633	CLAIMANT
VALENZUELA MICHAEL S	2310 W KACHINA TRL	PHOENIX	AZ 85041-9550	CLAIMANT

<u>Mer</u>	<u>Twp</u>	<u>Rng</u>	<u>Sec</u>	<u>Quadrant</u>	<u>District</u>	<u>County / State</u>	
14	0100N	0020E	003	NWSWSE	HASSAYAMPA FIELD OFFICE	YAVAPAI	AZ
14	0100N	0020E	004	NENW SE	HASSAYAMPA FIELD OFFICE	YAVAPAI	AZ

<u>Act Date</u>	<u>Code</u>	<u>Action Text</u>	<u>Action Remarks</u>	<u>Receipt Number</u>
12/13/2008	403	LOCATION DATE		
12/15/2008	395	RECORDATION NOTICE RECD	1	1839495
08/31/2018	483	SMALL MINER CERT FILED	2019	
08/31/2018	480	EVID OF ASSMT FILED	2018	4251772
08/31/2017	483	SMALL MINER CERT FILED	2018	
08/31/2017	480	EVID OF ASSMT FILED	2017	3967803
08/30/2016	483	SMALL MINER CERT FILED	2017	
08/30/2016	480	EVID OF ASSMT FILED	2016	3646773
08/27/2015	483	SMALL MINER CERT FILED	2016	
08/27/2015	480	EVID OF ASSMT FILED	2015	3378538
08/22/2014	483	SMALL MINER CERT FILED	2015	
08/22/2014	480	EVID OF ASSMT FILED	2014	3109590
08/30/2013	483	SMALL MINER CERT FILED	2014	
08/30/2013	480	EVID OF ASSMT FILED	2013	2870295
08/29/2012	483	SMALL MINER CERT FILED	2013	
08/29/2012	480	EVID OF ASSMT FILED	2012	2644228
08/29/2011	483	SMALL MINER CERT FILED	2012	
08/29/2011	480	EVID OF ASSMT FILED	2011	2418508
08/13/2010	483	SMALL MINER CERT FILED	2011	
08/13/2010	480	EVID OF ASSMT FILED	2010	2190816
08/20/2009	483	SMALL MINER CERT FILED	2010	
08/20/2009	480	EVID OF ASSMT FILED	2009	1983272
12/15/2008	484	LOCATION YEAR / MAINTENANCE FEE	2009	1839495
04/26/2019	113	ADDITIONAL INFO RECEIVED	TRFCORR-2019WVRCURED;	
03/19/2019	393	DECISION/NOTICE ISSUED	TRANS CORRECTION REQ	
12/07/2018	113	ADDITIONAL INFO RECEIVED	COD/TRF	
12/07/2018	396	TRF OF INTEREST FILED	DAMOUTH LANNY	4328274
10/03/2018	393	DECISION/NOTICE ISSUED	WAIVER CORRECTION REQ	

DEPARTMENT OF THE INTERIOR  
BUREAU OF LAND MANAGEMENT  
MINING CLAIMS

(LIVE) Serial Register Page

Run Date/Time: 4/30/2019 13:36 PM

Page 2 Of 2

12/08/2017	113	ADDITIONAL INFO RECEIVED	2018 WVR JUSTIFIED
10/11/2017	393	DECISION/NOTICE ISSUED	WAIVER CORRECTION REQ
01/19/2010	669	LAND STATUS CHECKED	
12/15/2008	501	ACCT ADV IN LEAD FILE	AMC395633-AMC395634;

Line Nr

Remarks

---

0001	12/8/2017-RVALENZUELA JUSTIFIED EXP DATE- 2018 WVR.
0002	10/27/17-CC OFLTR DATED 10/11/17-SENT VIA REG MAIL;
0003	11/20/17-CC LTR RTS-NDAA-UTF-MARKED DECEASED.
0004	EXP POA(LANNY DAMOUTH)POA DATE 8/28/2006-HAS NO SIG;
0005	12/07/2018-LDAMOUTH CERT OF DEATH;TRF TO MVALENZUELA
0006	CORR TRF DOC REC'D 04/26/19 FROM VERONICA DAMOUTH;

Owners of Rancho Deluxe,  
and NSB II.

Lanny Damouth  
4717 W Paradise Lane  
Glendale, AZ 85306

Ramon Valenzuela Jr.  
4718 W Paradise Lane  
Glendale, AZ 85306

Kathleen Tonyan  
4718 W Paradise Lane  
Glendale, AZ 85306

Christine Valenzuela  
5303 W Sheena Dr.  
Glendale, AZ 85306

PHOENIX, ARIZONA

2008 DEC 15 P 2:21

RECEIVED  
BILM AZ STATE OFFICE

418 295623

**NOTICE!!**

**These documents have been scanned!**

**Do not place un-scanned documents beneath this notice!**

**Do not remove this notice from this file!**

GPO Jacket No. 560-102  
Print Order 61540  
Rise Business Services, LLC  
Job=AZ15 7/11/2019



Box Number= AZ15156



Claim Begin-End: AMC395633-AMC395634

**6 Location Notices-Amendments and Supporting Documents**



AZ15156-7

AMC352947-AMC445064

MINING CLAIM STATUS REPORT

DATA ENTRY \_\_\_\_\_

MTP CHECKED BY SC  
GEO CHECKED BY SC

LEAD SERIAL NO. AMC 395633 THROUGH AMC 395634

# _____	LODE	LOCATION FEE @ \$30 =	\$ <u>60</u>
# <u>2</u>	PLACER	PROCESSING FEE @ \$15 =	\$ <u>30</u>
# _____	ASSOCIATION PL	MAINTENANCE FEE @ \$125 =	\$ <u>250</u>
# _____	MILL SITE	OVERAGE	\$ _____
# _____	TUNNEL SITE	SHORTAGE	\$ _____
		OTHER FEES	\$ _____
		TOTAL	\$ _____

ENOUGH LOCATORS YES  NO

OVER-THE-COUNTER  MAIL  TIMELY FILED: YES  NO

LEGAL DESCRIPTION: T 10N R 02E SEC 003, 004, 010, 011

T \_\_\_\_\_ R \_\_\_\_\_ SEC \_\_\_\_\_

T \_\_\_\_\_ R \_\_\_\_\_ SEC \_\_\_\_\_

T \_\_\_\_\_ R \_\_\_\_\_ SEC \_\_\_\_\_

BLM  FOREST SERVICE  \_\_\_\_\_ SUBJ TO PL 359: YES  NO

WILDERNESS AREA: NO  YES  \_\_\_\_\_

SPLIT ESTATE: SX  PX  SRHA  OTHER  \_\_\_\_\_ N/A   
PROPER NOTICE FILED IF LOCATED ON SRHA LANDS-YES  NO  N/A

RECONVEYED MINERALS ON BLM LANDS REQUIRE OPENING ORDERS FROM 1944 TO 1993. OPEN TO ENTRY ON: \_\_\_\_\_ N/A

COMMENTS/STATUS: VOID  PARTIALLY VOID  PVT MINERALS   
WITHDRAWN LANDS  OTHER  \_\_\_\_\_

Claim should be in legal land description - should amend

Claimant acknowledges that portions of the following claim(s) site(s) may be void or voidable. \_\_\_\_\_

Signature of claimant \_\_\_\_\_  
FINAL ADJUDICATION ES DATE 1/19/2010

MP 305633

LOCATION NOTICE FOR PLACER MINING CLAIM

NOTICE IS HEREBY GIVEN that the NSB II  
\_\_\_\_\_ placer mining claim has been located by  
Ramon Valenzuela Jr. whose current mailing  
address is 4718 W Paradise Lane  
Glendale, AZ 85306-2633

RECEIVED  
BLM AZ STATE OFFICE  
2008 DEC 15 P 2:13  
PHOENIX, AZ  
BLM  
Date  
Stamp

The general course of this claim is SE to NW and it is situated in  
Yavapai  
County, Arizona.

This claim is 2640 feet in length and 660 feet in width. This claim runs from the  
location monument on which this location notice is posted approximately 2640 feet in a SW  
direction to the SW end line and 660 feet in a SE direction to the NE end line.  
This claim is marked by four monuments, one at each corner of the claim.

The location monument on which this notice is posted is situated within Section 3, 10, 11, Township  
10 N, Range 2 E, Gila Salt River Base and Meridian, Arizona. This claim encompasses  
portions of the following legal subdivision(s) if located by legal subdivision or the following quarter section (s),  
section (s), Township (s) and Range (s) Mer. 14 TWP. 0100N RNG. 0020E 003 SE,  
0020E 010 NE, 0020E 011 NW, Gila Salt River Base and Meridian, Arizona.

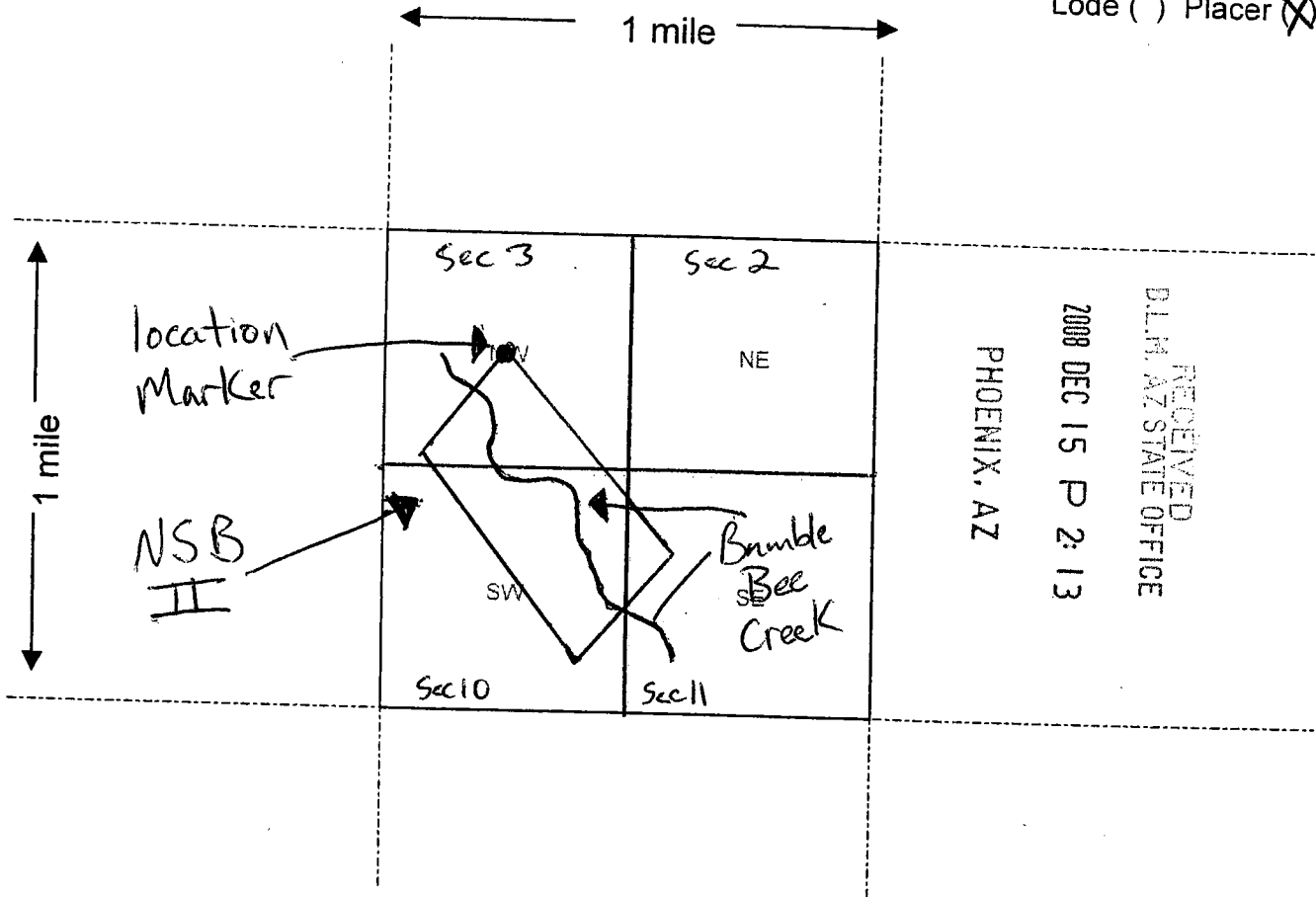
The locality of this claim with reference to some natural object or permanent monument and additional  
information (if any) concerning its locality are as follows: The NE corner is  
7500 ft. in a North direction to survey monument  
# 3688

DATED AND POSTED on the ground this 13 day of December, 2008.  
LOCATOR (s) Lamy Damouth, Ramon Valenzuela Jr.



MINING CLAIM MAP

Lode ( ) Placer



Scale: 1" = 2000 feet



1. The above map depicts the NSB II mining claim, which is located in Section (s) 3, 10, 11, Township 10 N, Range 2 E, Gila and Salt River Base and Meridian, Yavapai County, Arizona.

2. The type of corner and location monuments used are as follows: 2" plastic pvc pipe (Capped) 4 ft. high, set in rocks.

3. The bearings and distances in degrees and feet between claim corners are as depicted on the map.

Form MCF100a  
Revised July 2005

**LOCATION NOTICE FOR PLACER MINING CLAIM**

NOTICE IS HEREBY GIVEN that the Rancho Deluxe  
\_\_\_\_\_ placer mining claim has been located by  
Ramon Valenzuela Jr. whose current mailing  
address is 4718 W Paradise Lane  
Glendale, AZ 85306-2633

RECEIVED  
B.L.M. AZ STATE OFFICE  
2008 DEC 15 P 2:13  
PHOENIX, AZ  
BLM  
Date  
Stamp

The general course of this claim is NW to SE and it is situated in  
Yavapai County, Arizona.

This claim is 5280 feet in length and 660 feet in width. This claim runs from the  
location monument on which this location notice is posted approximately 5280 feet in a SE  
direction to the SE end line and 660 feet in a SW direction to the NE end line.  
This claim is marked by four monuments, one at each corner of the claim.

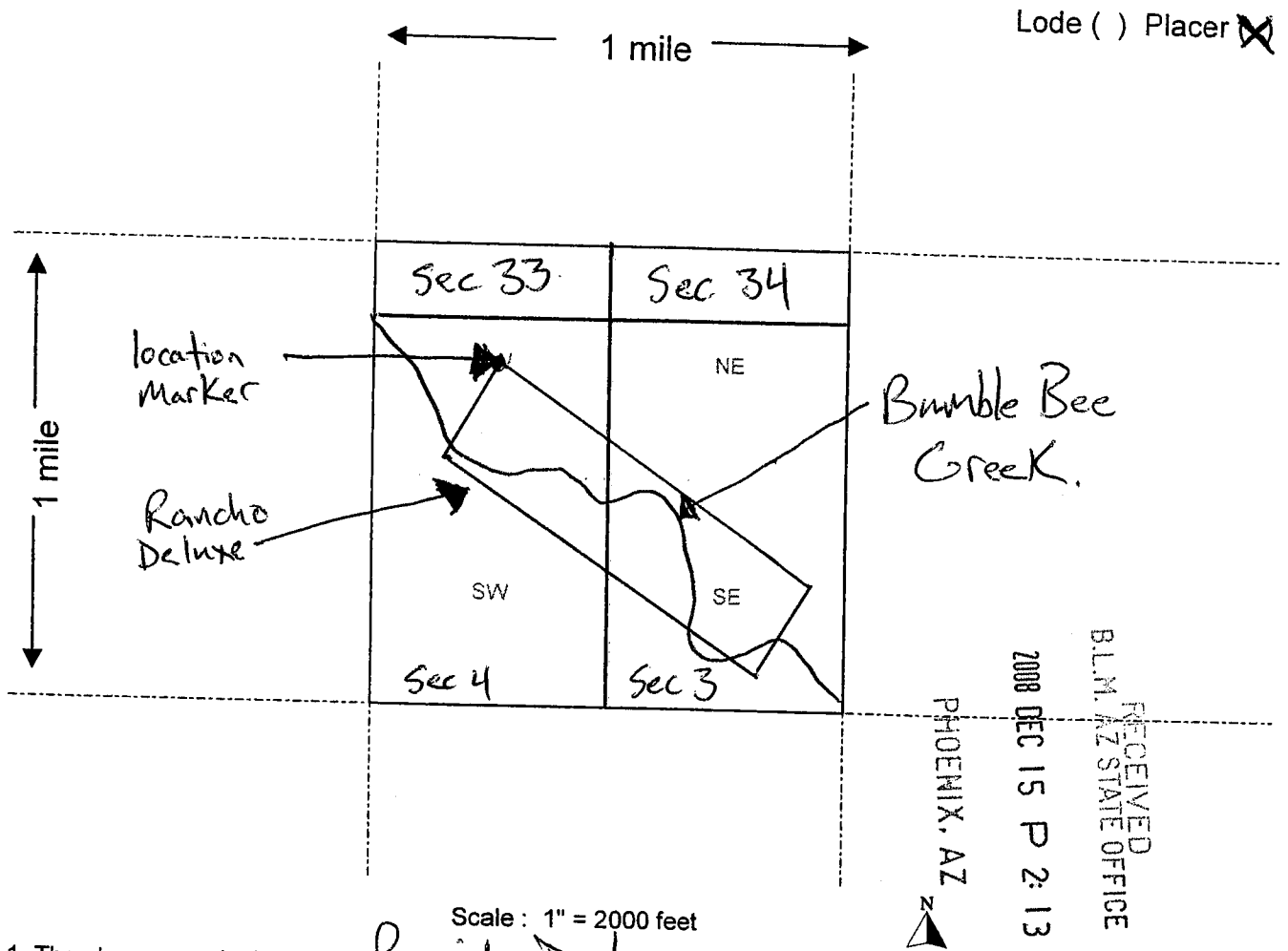
The location monument on which this notice is posted is situated within Section 3,4, Township  
10 N, Range 2 E, Gila Salt River Base and Meridian, Arizona. This claim encompasses  
portions of the following legal subdivision(s) if located by legal subdivision or the following quarter section (s),  
section (s), Township (s) and Range (s) Mer. 14 Twp. 0100N Rng. 0020E 003,  
0020E 004, NE-SE, NW-SW, Gila Salt River Base and Meridian, Arizona.

The locality of this claim with reference to some natural object or permanent monument and additional  
information (if any) concerning its locality are as follows: The NE corner is 7000ft.  
in a NE direction to Survey Monument # 8843

DATED AND POSTED on the ground this 13 day of December, 2008.  
LOCATOR (s) Larry Damanth, Ramon Valenzuela Jr.

AMB 395434

MINING CLAIM MAP



1. The above map depicts the Rancho Deluxe mining claim, which is located in Section (s) 3, 4, Township 10 N, Range 2 E, Gila and Salt River Base and Meridian, Yavapai County, Arizona.
2. The type of corner and location monuments used are as follows: 2" plastic pvc pipe capped 4ft. High, set in rocks.
3. The bearings and distances in degrees and feet between claim corners are as depicted on the map.

Form MCF100a  
Revised July 2005

Input Parameters for Geographic Report with Land

System Id = CR

Admin State = AZ

Geo State =

Casetype Begins With

Case Disp Txt = AUTHORIZED, CANCELLED, EXPIRED, PENDING, REJECTED, RELINQUISHED, VOID, WITHDRAWN

Mer Twp Rng = 14 0100N 0020E

Section = 003, 004, 010, 011

Mtrs =

Commodity =

Commodity Txt =

Pending Org =

Pend Org Decode =

Total Rows Returned: 19

UNITED STATES DEPARTMENT OF INTERIOR  
 BUREAU OF LAND MANAGEMENT  
 GEOGRAPHIC REPORT WITH LAND  
 Sorted by Meridian Township Range

Adm State: AZ

Serial Number: AZA 002936  
 Total Case Acres: 65,501.000

<u>Casetype</u>	<u>Case Disp</u>	14	0100N	0020E	<u>Sect</u>	<u>Sur Typ</u>	<u>Sur Num</u>	<u>Suff</u>	<u>Subdivision</u>	<u>Act Pend</u>
246100	AUTHORIZED				003	ALIQ			S2N2,S2; 1,2,3,4;	
					004	ALIQ			S2N2,S2; 1,2,3,4;	
					010	ALIQ			ALL;	
					011					

Serial Number: AZA 022689  
 Total Case Acres: 2,161.980

<u>Casetype</u>	<u>Case Disp</u>	14	0100N	0020E	<u>Sect</u>	<u>Sur Typ</u>	<u>Sur Num</u>	<u>Suff</u>	<u>Subdivision</u>	<u>Act Pend</u>
206400	AUTHORIZED				004	ALIQ			E2E2SWNW,SWSWSE NW; W2W2NESW,E2E2S SWSW; SWSESWSW,NWNW SWSW; PT OF LOT 4;	
								1		
								2		
						FF		1		

Serial Number: AZA 031024  
 Total Case Acres: 71,100.000

<u>Casetype</u>	<u>Case Disp</u>	14	0100N	0020E	<u>Sect</u>	<u>Sur Typ</u>	<u>Sur Num</u>	<u>Suff</u>	<u>Subdivision</u>	<u>Act Pend</u>
231113	AUTHORIZED				011	FF			M&B EAST OF HWY;	

Serial Number: AZA 032306  
 Total Case Acres: 1.000

<u>Casetype</u>	<u>Case Disp</u>	14	0100N	0020E	<u>Sect</u>	<u>Sur Typ</u>	<u>Sur Num</u>	<u>Suff</u>	<u>Subdivision</u>	<u>Act Pend</u>
292006	AUTHORIZED				003	LOTS			1;	



RUN TIME: 02:05 PM

Adm State: AZ

UNITED STATES DEPARTMENT OF INTERIOR  
BUREAU OF LAND MANAGEMENT  
GEOGRAPHIC REPORT WITH LAND  
Sorted by Meridian Township Range

RUN DATE: 12/15/2008

Page 3 of 3

285004 AUTHORIZED

011 ALIQ

E2;

